


LEGEND

- Proposed Lot
- - - Proposed Easement
- Depth of Fill 0.0m-0.5m
- Depth of Fill 0.5m-1.0m
- Depth of Fill 1.0m-1.5m
- Depth of Fill 1.5m-2.0m
- Depth of Fill 2.0m-2.5m
- Depth of Fill 2.5m-3.0m
- Depth of Fill 3.0m-3.5m
- PS x.xx Proposed Surface Levels
- Final Surface Contour (0.2m interval)

- NOTES:**
- Approval Details:
 RAL - approval pending
 OPW - approval pending
- Areas and Dimensions are subject to survey plan registration.
 - Proposed contours, Fill & Final surface level information is as specified on Design information prepared by Calibre Consulting Engineers.
 (File: R25-27 tin design.12daz received on 5/05/2023);
 These may differ from constructed values, which will not be deemed to be inaccurate for any variance up to +/- 0.5m.
 - Levels shown are referenced to the Australian Height Datum (AHD).
 - This plan was prepared to satisfy Section 11 of the Land Sales Act 1984.
 - Builders should not build off the design levels shown; a site survey is required.
 - These notes are an integral part of this plan.

Disclosure Plan


For Proposed Lot 2749
 Harmony - Release 27B
 Currently Described as Part of Lot 2 on
 SP330423
 Locality: Palmview
 Local Gov: S.C.R.C.
 (to be shown on **SP341004**)

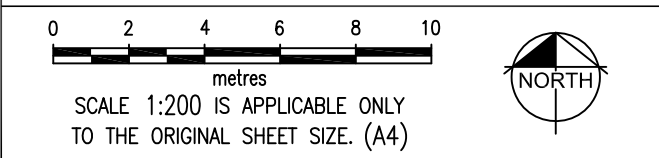


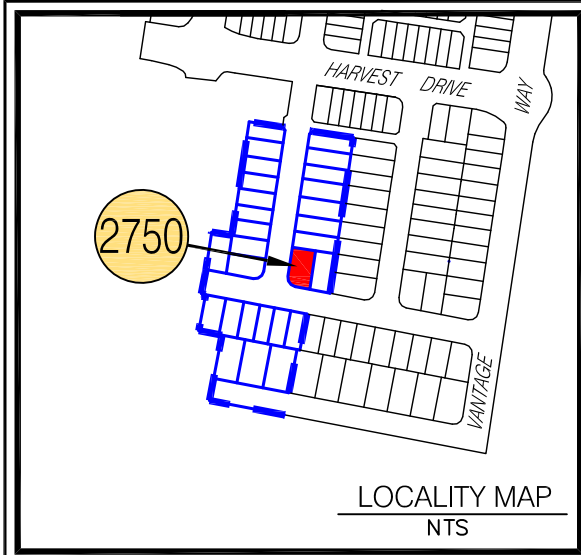
A TETRA TECH COMPANY
 © COPYRIGHT PROTECTS THIS PLAN
 Unauthorised reproduction or amendment
 not permitted. Please contact the author.

RPS AAP Consulting Pty Ltd
 ACN 117 883 173
 ABN 97 117 883 173
 1 Innovation Parkway, Birtinya, Qld, 4575
 PO BOX 6149, Meridan Plains, Qld, 4551

T 07 5436 7888
 F 07 5493 6630
 W rpsgroup.com

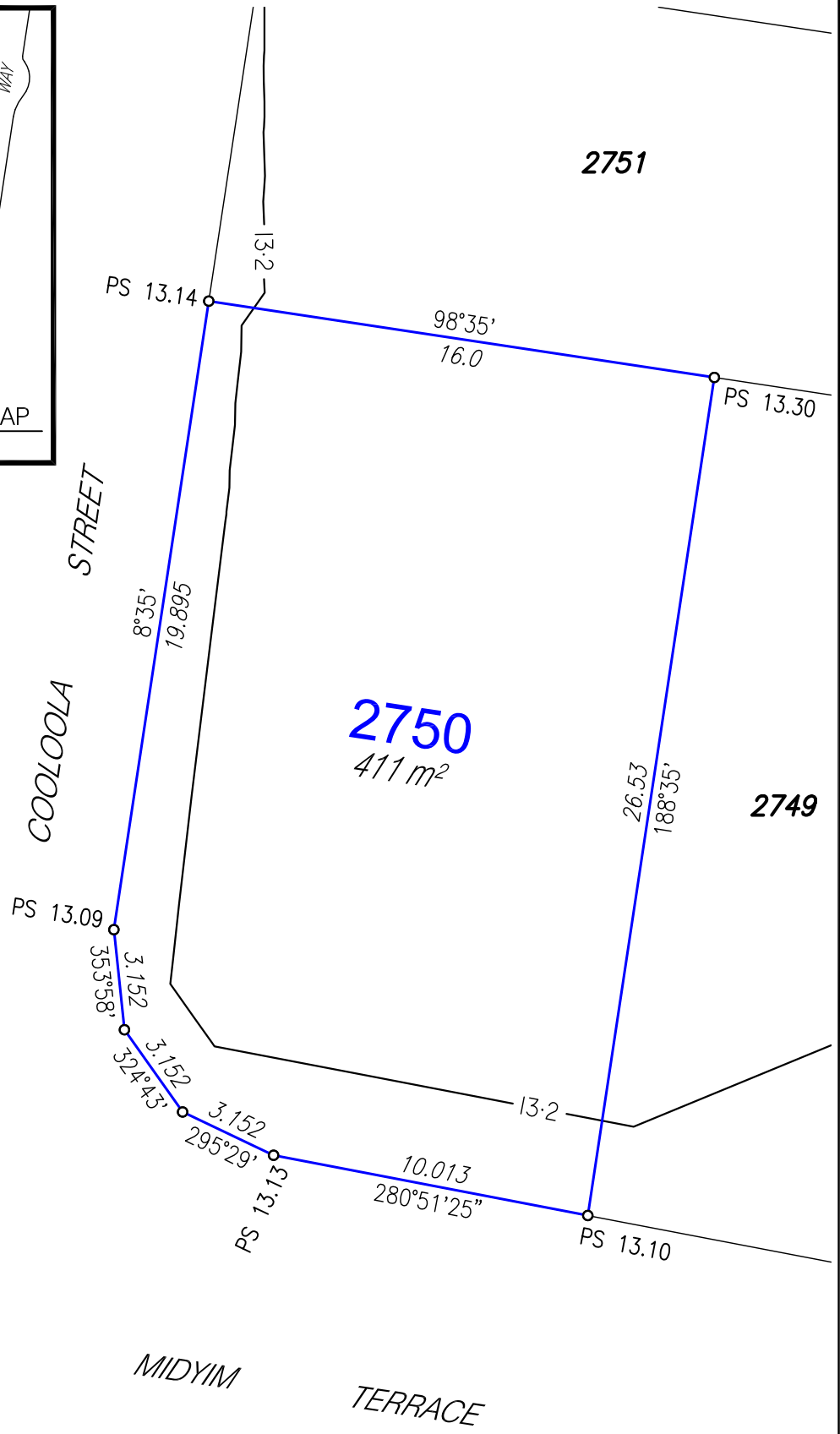
Drawn: MDB	Date: 9/08/2023
Dwg No: 107461-191.dwg	
Cadastral Surveyor :  (Authorised Delegate)	
Amended:	
Plan No: 004402.013 L2749	Rev :





LEGEND


- Proposed Lot
- - - Proposed Easement
- Depth of Fill 0.0m-0.5m
- Depth of Fill 0.5m-1.0m
- Depth of Fill 1.0m-1.5m
- Depth of Fill 1.5m-2.0m
- Depth of Fill 2.0m-2.5m
- Depth of Fill 2.5m-3.0m
- Depth of Fill 3.0m-3.5m
- PS x:xx Proposed Surface Levels
- Final Surface Contour (0.2m interval)



- NOTES:**
- Approval Details:
 RAL - approval pending
 OPW - approval pending
- Areas and Dimensions are subject to survey plan registration.
 - Proposed contours, Fill & Final surface level information is as specified on Design information prepared by Calibre Consulting Engineers.
 (File: R25-27 tin design.12daz received on 5/05/2023);
 These may differ from constructed values, which will not be deemed to be inaccurate for any variance up to +/- 0.5m.
 - Levels shown are referenced to the Australian Height Datum (AHD).
 - This plan was prepared to satisfy Section 11 of the Land Sales Act 1984.
 - Builders should not build off the design levels shown; a site survey is required.
 - These notes are an integral part of this plan.

Disclosure Plan


For Proposed Lot 2750
 Harmony - Release 27B
 Currently Described as Part of Lot 2 on
 SP330423
 Locality: Palmview
 Local Gov: S.C.R.C.
 (to be shown on **SP341004**)

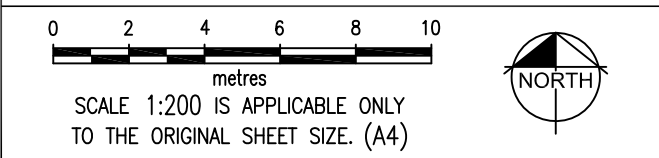


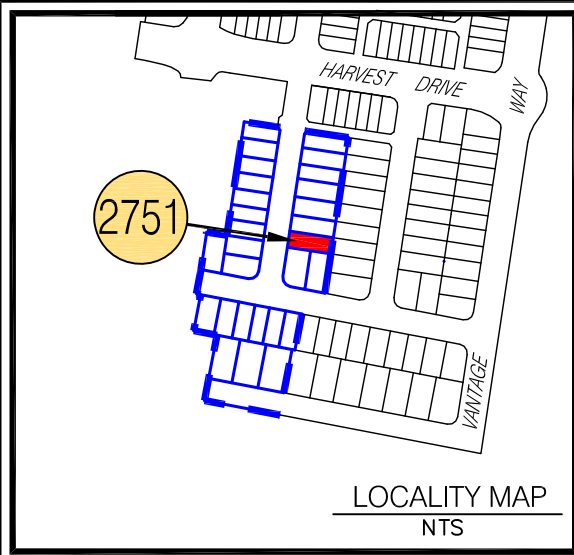
A TETRA TECH COMPANY
 © COPYRIGHT PROTECTS THIS PLAN
 Unauthorised reproduction or amendment
 not permitted. Please contact the author.

RPS AAP Consulting Pty Ltd
 ACN 117 883 173
 ABN 97 117 883 173
 1 Innovation Parkway, Birtinya, Qld, 4575
 PO BOX 6149, Meridan Plains, Qld, 4551

T 07 5436 7888
 F 07 5493 6630
 W rpsgroup.com

Drawn: MDB	Date: 9/08/2023
Dwg No: 107461-191.dwg	
Cadastral Surveyor :  (Authorised Delegate)	
Amended:	
Plan No: 004402.013 L2750	Rev :



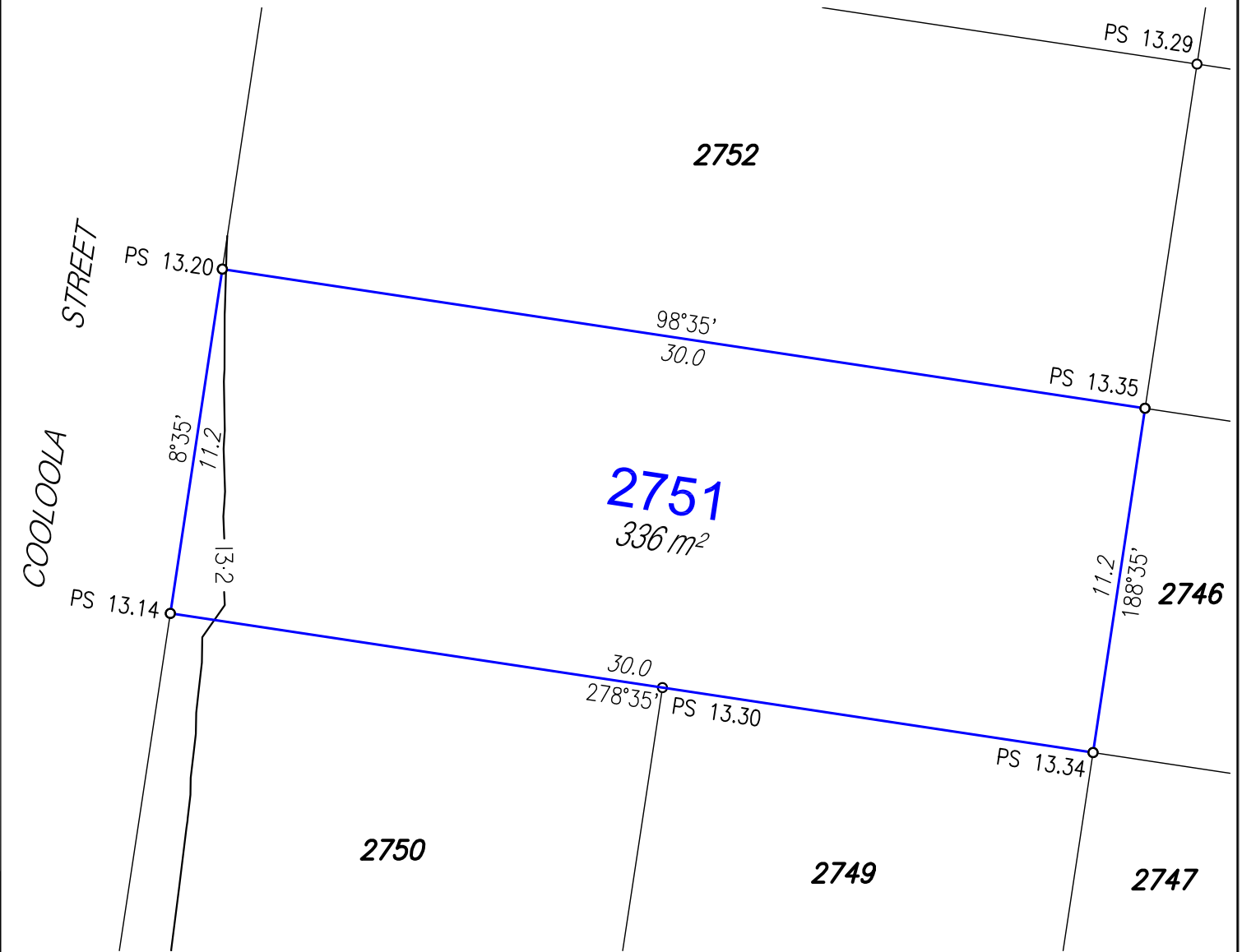


LEGEND

- Proposed Lot
- - - Proposed Easement
- Depth of Fill 0.0m-0.5m
- Depth of Fill 0.5m-1.0m
- Depth of Fill 1.0m-1.5m
- Depth of Fill 1.5m-2.0m
- Depth of Fill 2.0m-2.5m
- Depth of Fill 2.5m-3.0m
- Depth of Fill 3.0m-3.5m
- PS X-XX Proposed Surface Levels
- Final Surface Contour (0.2m interval)

NOTES:
 Approval Details:
 RAL - approval pending
 OPW - approval pending

- Areas and Dimensions are subject to survey plan registration.
- Proposed contours, Fill & Final surface level information is as specified on Design information prepared by Calibre Consulting Engineers. (File: R25-27 tin design.12daz received on 5/05/2023); These may differ from constructed values, which will not be deemed to be inaccurate for any variance up to +/- 0.5m.
- Levels shown are referenced to the Australian Height Datum (AHD).
- This plan was prepared to satisfy Section 11 of the Land Sales Act 1984.
- Builders should not build off the design levels shown; a site survey is required.
- These notes are an integral part of this plan.



Disclosure Plan

For Proposed Lot 2751
 Harmony - Release 27B
 Currently Described as Part of Lot 2 on
 SP330423
 Locality: Palmview
 Local Gov: S.C.R.C.

(to be shown on **SP341004**)

rps
A TETRA TECH COMPANY
 © COPYRIGHT PROTECTS THIS PLAN
 Unauthorised reproduction or amendment
 not permitted. Please contact the author.

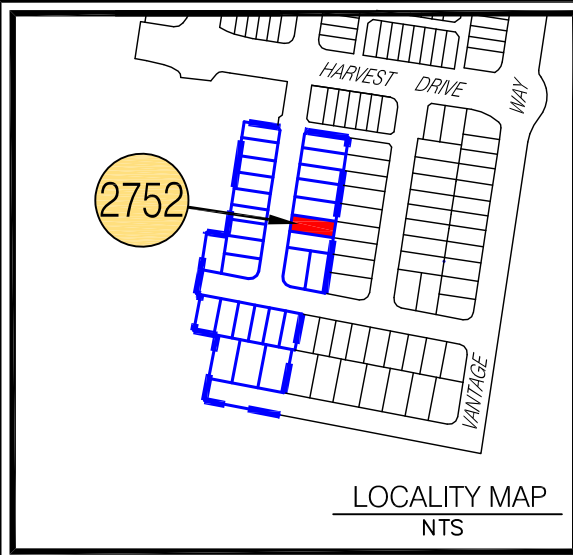
RPS AAP Consulting Pty Ltd
 ACN 117 883 173
 ABN 97 117 883 173
 1 Innovation Parkway, Birtinya, Qld, 4575
 PO BOX 6149, Meridan Plains, Qld, 4551

T 07 5436 7888
 F 07 5493 6630
 W rpsgroup.com

0 2 4 6 8 10
 metres

SCALE 1:200 IS APPLICABLE ONLY
 TO THE ORIGINAL SHEET SIZE. (A4)

Drawn: MDB	Date: 9/08/2023
Dwg No: 107461-191.dwg	
Cadastral Surveyor : <i>J. Hill</i> (Authorised Delegate)	
Amended:	
Plan No: 004402.013 L2751	Rev :

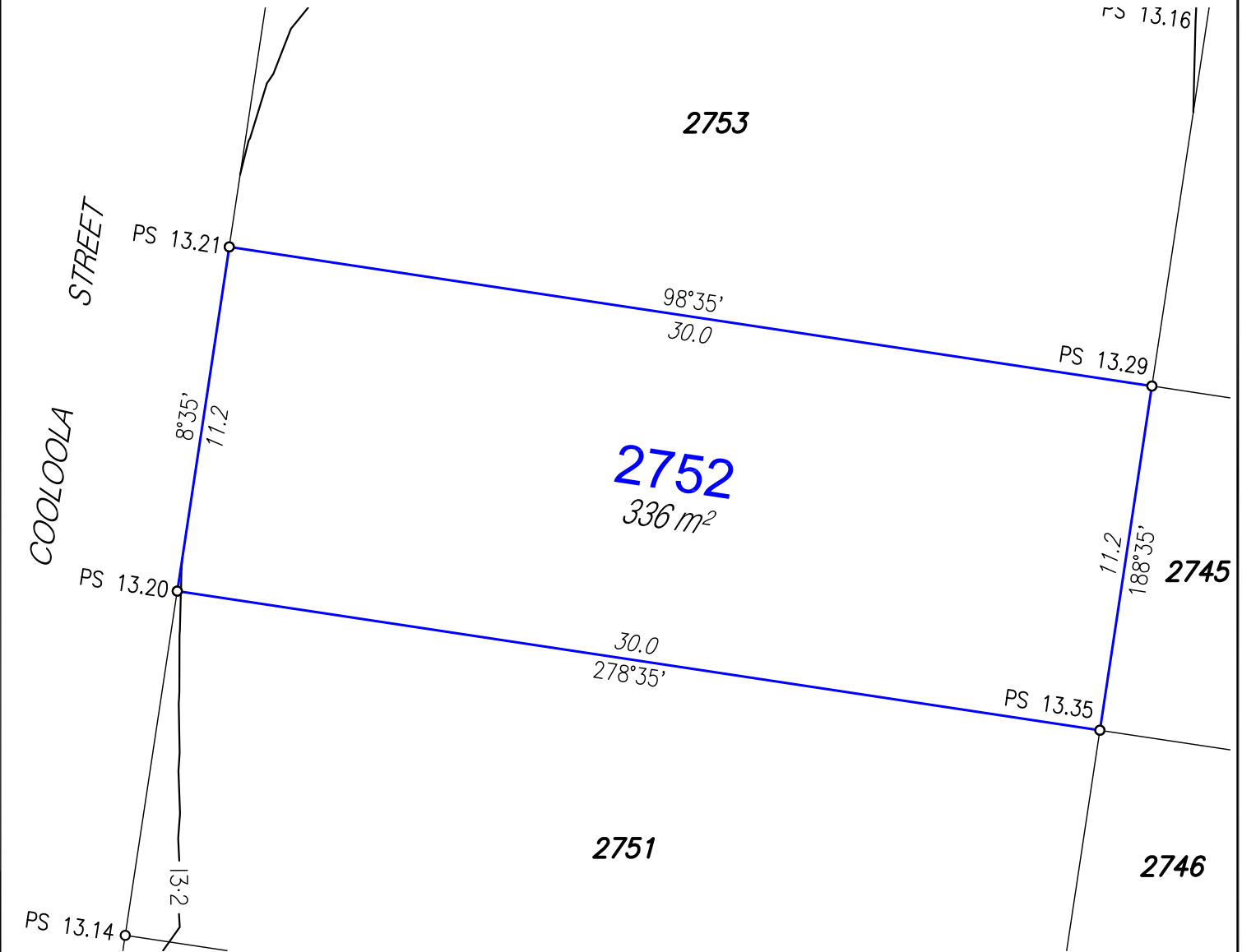


LEGEND

- Proposed Lot
- - - Proposed Easement
- Depth of Fill 0.0m-0.5m
- Depth of Fill 0.5m-1.0m
- Depth of Fill 1.0m-1.5m
- Depth of Fill 1.5m-2.0m
- Depth of Fill 2.0m-2.5m
- Depth of Fill 2.5m-3.0m
- Depth of Fill 3.0m-3.5m
- PS X-XX Proposed Surface Levels
- Final Surface Contour (0.2m interval)

NOTES:
 Approval Details:
 RAL - approval pending
 OPW - approval pending

- Areas and Dimensions are subject to survey plan registration.
- Proposed contours, Fill & Final surface level information is as specified on Design information prepared by Calibre Consulting Engineers. (File: R25-27 tin design.12daz received on 5/05/2023); These may differ from constructed values, which will not be deemed to be inaccurate for any variance up to +/- 0.5m.
- Levels shown are referenced to the Australian Height Datum (AHD).
- This plan was prepared to satisfy Section 11 of the Land Sales Act 1984.
- Builders should not build off the design levels shown; a site survey is required.
- These notes are an integral part of this plan.



Disclosure Plan

For Proposed Lot 2752
 Harmony - Release 27B
 Currently Described as Part of Lot 2 on
 SP330423
 Locality: Palmview
 Local Gov: S.C.R.C.

(to be shown on **SP341004**)

rps
A TETRA TECH COMPANY
 © COPYRIGHT PROTECTS THIS PLAN
 Unauthorised reproduction or amendment
 not permitted. Please contact the author.

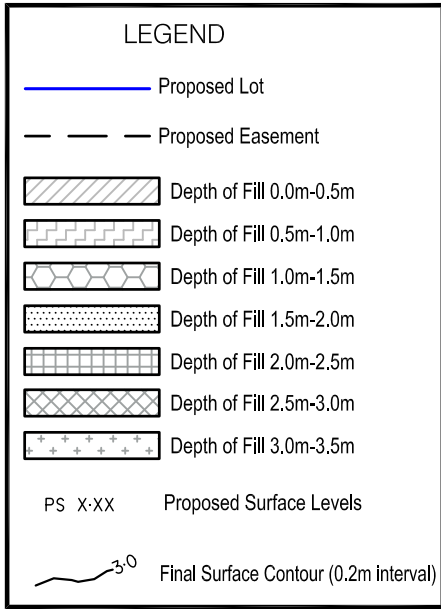
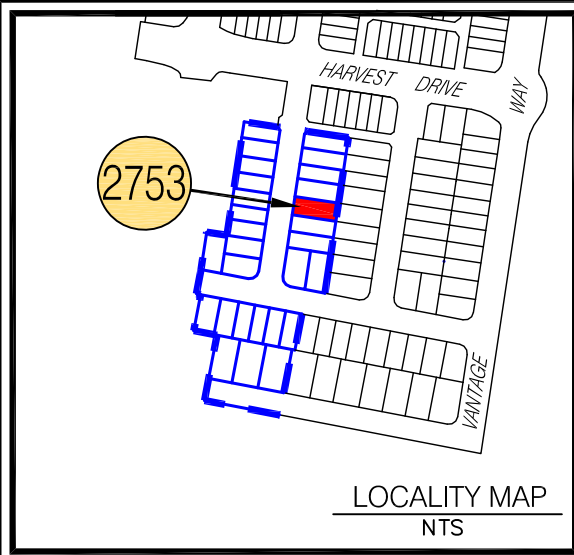
RPS AAP Consulting Pty Ltd
 ACN 117 883 173
 ABN 97 117 883 173
 1 Innovation Parkway, Birtinya, Qld, 4575
 PO BOX 6149, Meridan Plains, Qld, 4551

T 07 5436 7888
 F 07 5493 6630
 W rpsgroup.com

0 2 4 6 8 10
 metres

SCALE 1:200 IS APPLICABLE ONLY
 TO THE ORIGINAL SHEET SIZE. (A4)

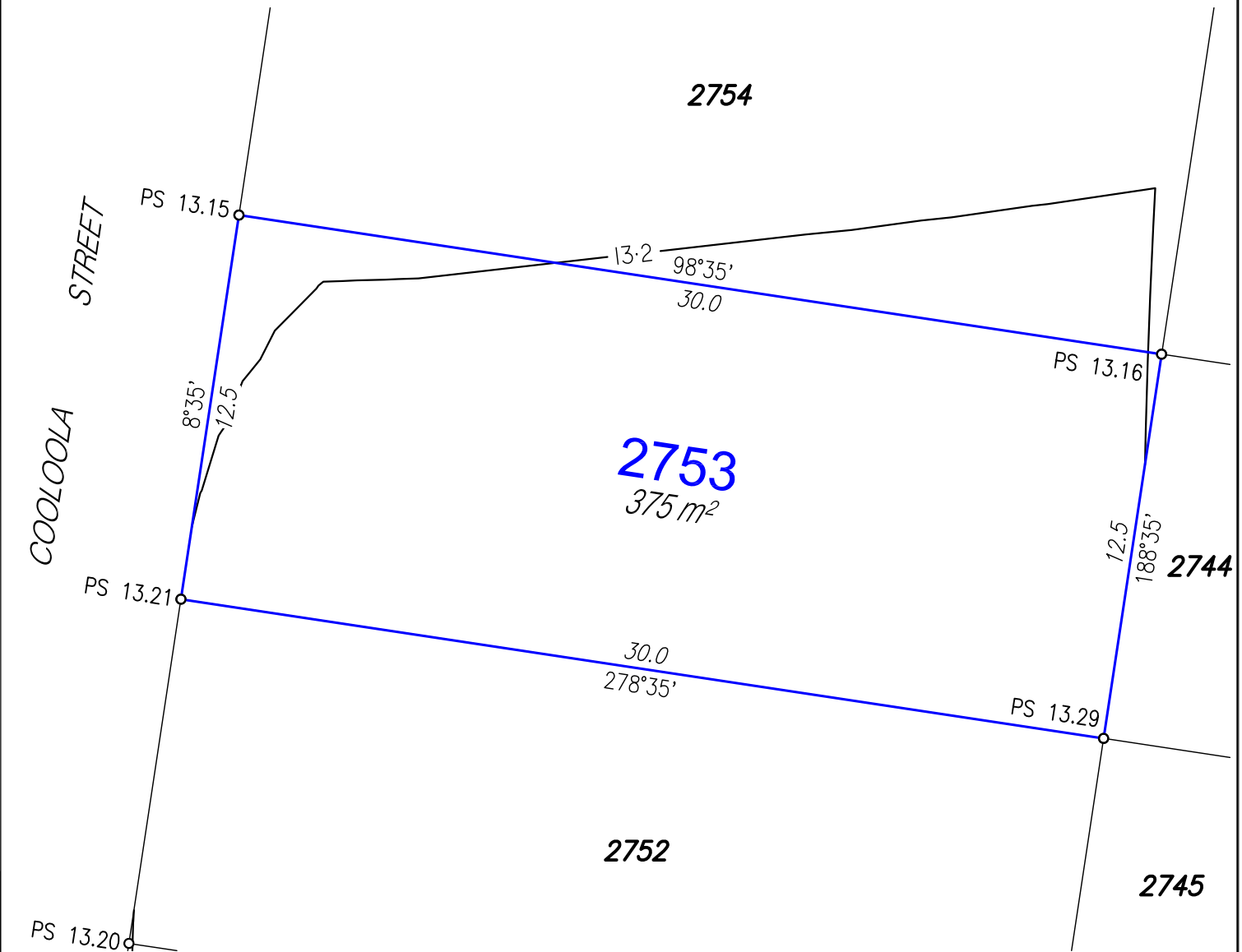
Drawn: MDB	Date: 9/08/2023
Dwg No: 107461-191.dwg	
Cadastral Surveyor : <i>J. Hill</i> (Authorised Delegate)	
Amended:	
Plan No: 004402.013 L2752	Rev :



NOTES:

Approval Details:
RAL - approval pending
OPW - approval pending

- Areas and Dimensions are subject to survey plan registration.
- Proposed contours, Fill & Final surface level information is as specified on Design information prepared by Calibre Consulting Engineers.
(File: R25-27 tin design.12daz received on 5/05/2023);
These may differ from constructed values, which will not be deemed to be inaccurate for any variance up to +/- 0.5m.
- Levels shown are referenced to the Australian Height Datum (AHD).
- This plan was prepared to satisfy Section 11 of the Land Sales Act 1984.
- Builders should not build off the design levels shown; a site survey is required.
- These notes are an integral part of this plan.



Disclosure Plan

For Proposed Lot 2753
Harmony - Release 27B
Currently Described as Part of Lot 2 on
SP330423
Locality: Palmview
Local Gov: S.C.R.C.

(to be shown on **SP341004**)

RPS
A TETRA TECH COMPANY

© COPYRIGHT PROTECTS THIS PLAN
Unauthorised reproduction or amendment
not permitted. Please contact the author.

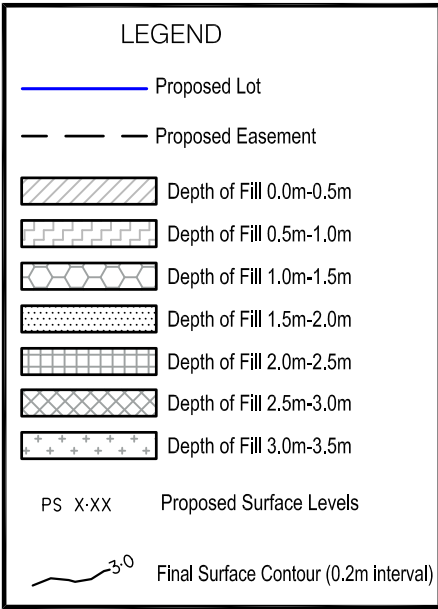
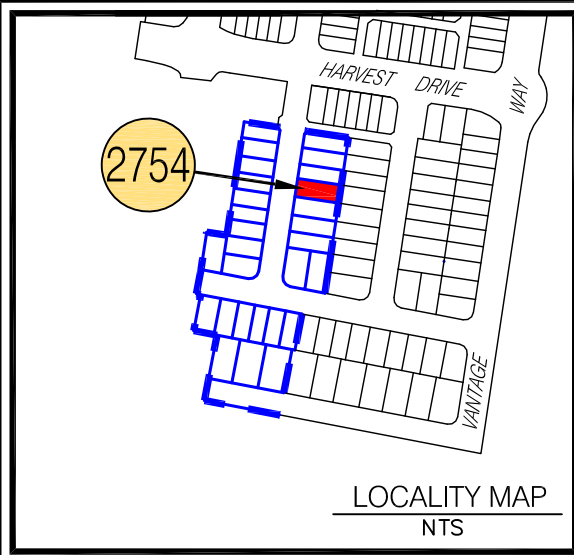
RPS AAP Consulting Pty Ltd
ACN 117 883 173
ABN 97 117 883 173
1 Innovation Parkway, Birtinya, Qld, 4575
PO BOX 6149, Meridan Plains, Qld, 4551

T 07 5436 7888
F 07 5493 6630
W rpsgroup.com

0 2 4 6 8 10
metres

SCALE 1:200 IS APPLICABLE ONLY
TO THE ORIGINAL SHEET SIZE. (A4)

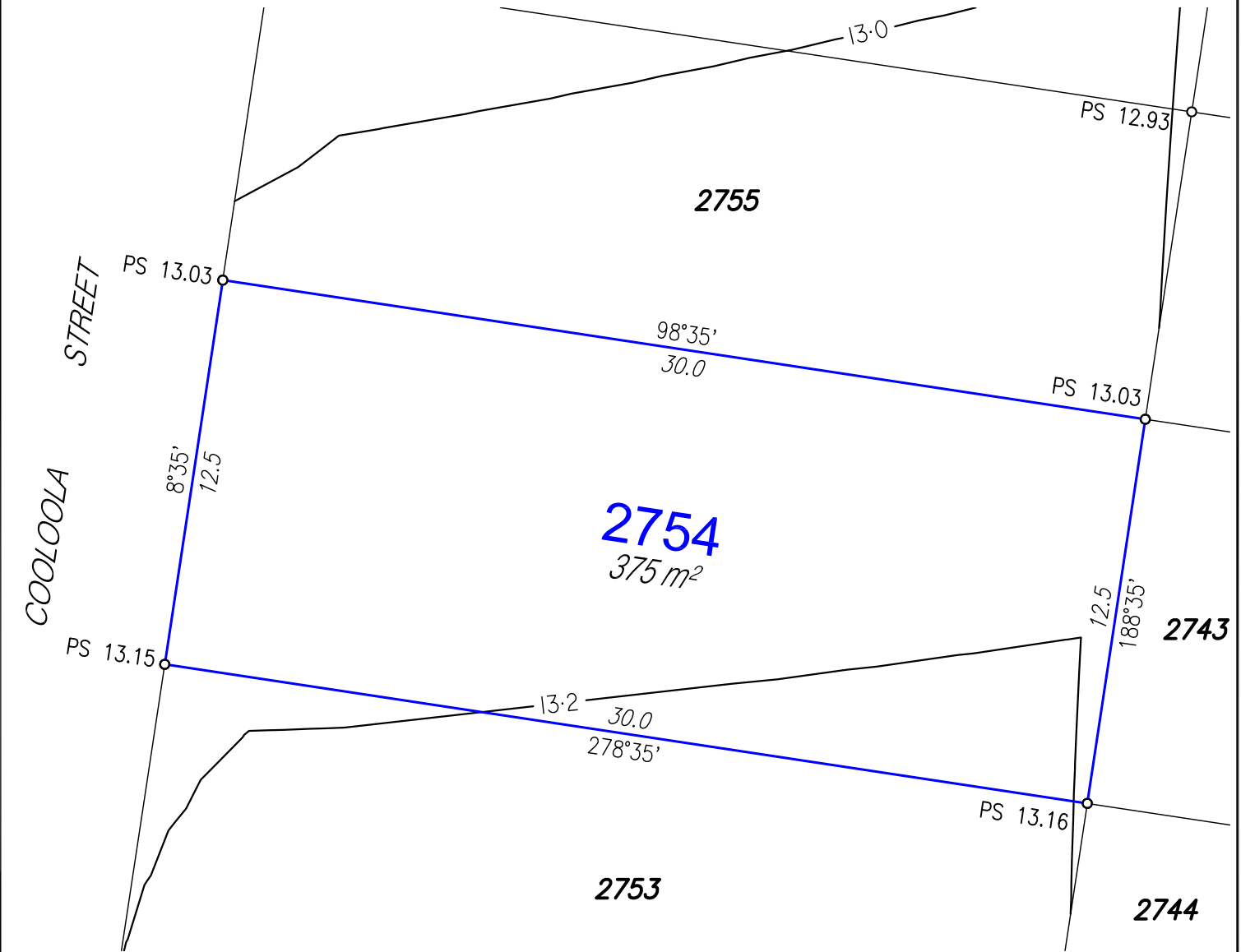
Drawn: MDB	Date: 9/08/2023
Dwg No: 107461-191.dwg	
Cadastral Surveyor : <i>J. Hill</i> (Authorised Delegate)	
Amended:	
Plan No: 004402.013 L2753	Rev :



NOTES:

Approval Details:
RAL - approval pending
OPW - approval pending

- Areas and Dimensions are subject to survey plan registration.
- Proposed contours, Fill & Final surface level information is as specified on Design information prepared by Calibre Consulting Engineers. (File: R25-27 tin design.12daz received on 5/05/2023); These may differ from constructed values, which will not be deemed to be inaccurate for any variance up to +/- 0.5m.
- Levels shown are referenced to the Australian Height Datum (AHD).
- This plan was prepared to satisfy Section 11 of the Land Sales Act 1984.
- Builders should not build off the design levels shown; a site survey is required.
- These notes are an integral part of this plan.



Disclosure Plan

For Proposed Lot 2754
Harmony - Release 27B
Currently Described as Part of Lot 2 on
SP330423
Locality: Palmview
Local Gov: S.C.R.C.
(to be shown on **SP341004**)

rps
A TETRA TECH COMPANY
© COPYRIGHT PROTECTS THIS PLAN
Unauthorised reproduction or amendment
not permitted. Please contact the author.

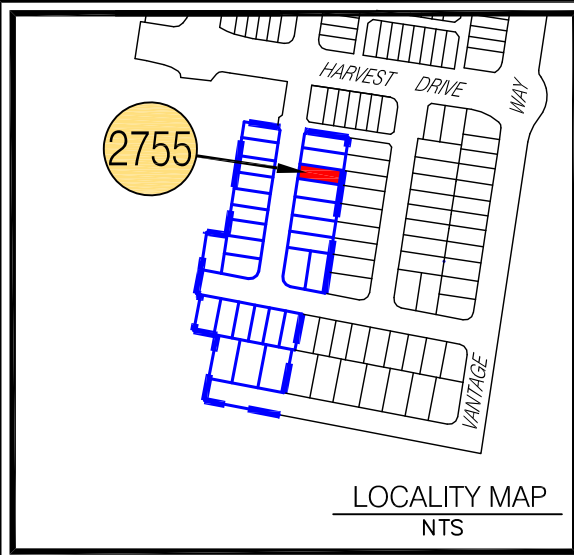
RPS AAP Consulting Pty Ltd
ACN 117 883 173
ABN 97 117 883 173
1 Innovation Parkway, Birtinya, Qld, 4575
PO BOX 6149, Meridan Plains, Qld, 4551
T 07 5436 7888
F 07 5493 6630
W rpsgroup.com

0 2 4 6 8 10
metres

SCALE 1:200 IS APPLICABLE ONLY
TO THE ORIGINAL SHEET SIZE. (A4)

NORTH

Drawn: MDB	Date: 9/08/2023
Dwg No: 107461-191.dwg	
Cadastral Surveyor : <i>J. Hill</i> (Authorised Delegate)	
Amended:	
Plan No: 004402.013 L2754	Rev :

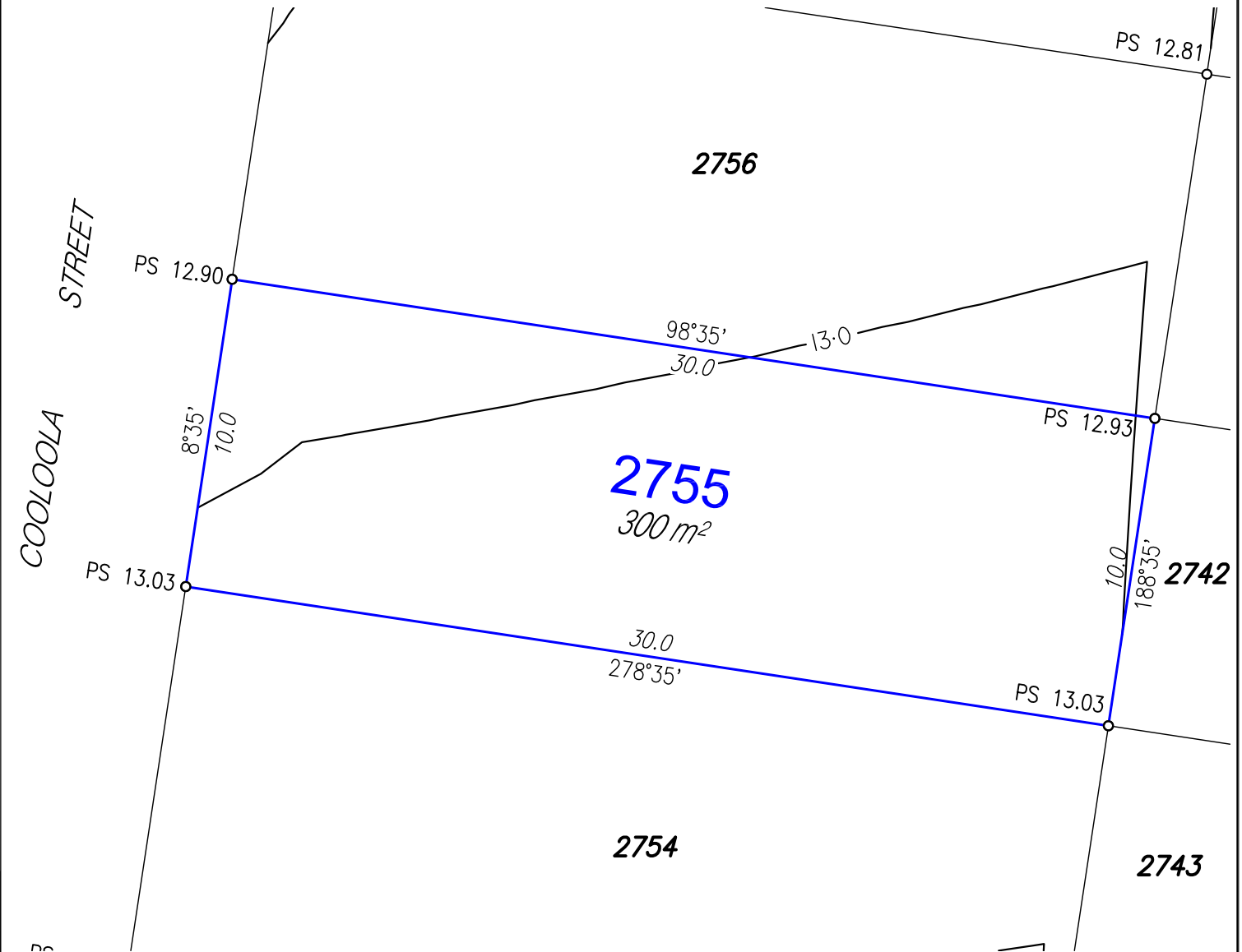


LEGEND

- Proposed Lot
- - - Proposed Easement
- Depth of Fill 0.0m-0.5m
- Depth of Fill 0.5m-1.0m
- Depth of Fill 1.0m-1.5m
- Depth of Fill 1.5m-2.0m
- Depth of Fill 2.0m-2.5m
- Depth of Fill 2.5m-3.0m
- Depth of Fill 3.0m-3.5m
- PS X-XX Proposed Surface Levels
- Final Surface Contour (0.2m interval)

NOTES:
 Approval Details:
 RAL - approval pending
 OPW - approval pending

- Areas and Dimensions are subject to survey plan registration.
- Proposed contours, Fill & Final surface level information is as specified on Design information prepared by Calibre Consulting Engineers.
 (File: R25-27 tin design.12daz received on 5/05/2023);
 These may differ from constructed values, which will not be deemed to be inaccurate for any variance up to +/- 0.5m.
- Levels shown are referenced to the Australian Height Datum (AHD).
- This plan was prepared to satisfy Section 11 of the Land Sales Act 1984.
- Builders should not build off the design levels shown; a site survey is required.
- These notes are an integral part of this plan.



Disclosure Plan

For Proposed Lot 2755
 Harmony - Release 27B
 Currently Described as Part of Lot 2 on
 SP330423
 Locality: Palmview
 Local Gov: S.C.R.C.

(to be shown on **SP341004**)

rps
A TETRA TECH COMPANY
 © COPYRIGHT PROTECTS THIS PLAN
 Unauthorised reproduction or amendment
 not permitted. Please contact the author.

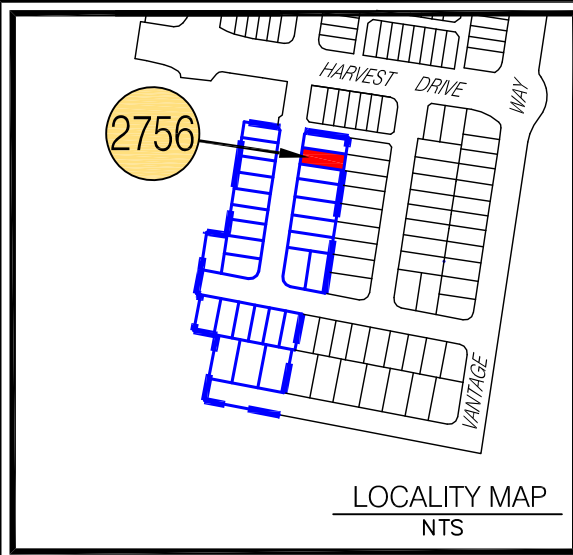
RPS AAP Consulting Pty Ltd
 ACN 117 883 173
 ABN 97 117 883 173
 1 Innovation Parkway, Birtinya, Qld, 4575
 PO BOX 6149, Meridan Plains, Qld, 4551

T 07 5436 7888
 F 07 5493 6630
 W rpsgroup.com

0 2 4 6 8 10
 metres

SCALE 1:200 IS APPLICABLE ONLY
 TO THE ORIGINAL SHEET SIZE. (A4)

Drawn: MDB	Date: 9/08/2023
Dwg No: 107461-191.dwg	
Cadastral Surveyor : <i>JL Hill</i> (Authorised Delegate)	
Amended:	
Plan No: 004402.013 L2755	Rev :

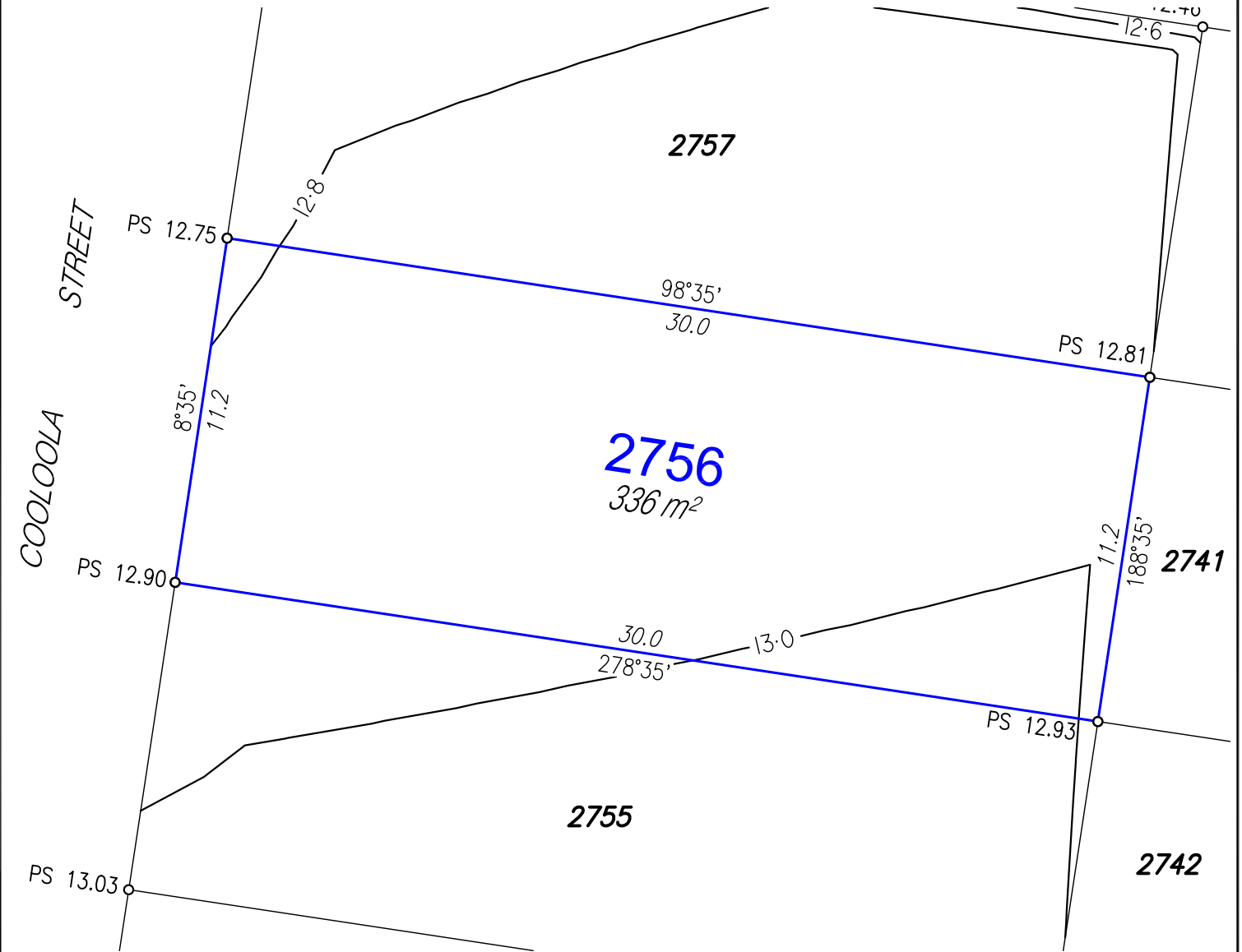


LEGEND

- Proposed Lot
- - - Proposed Easement
- Depth of Fill 0.0m-0.5m
- Depth of Fill 0.5m-1.0m
- Depth of Fill 1.0m-1.5m
- Depth of Fill 1.5m-2.0m
- Depth of Fill 2.0m-2.5m
- Depth of Fill 2.5m-3.0m
- Depth of Fill 3.0m-3.5m
- PS X.XX Proposed Surface Levels
- Final Surface Contour (0.2m interval)

NOTES:
 Approval Details:
 RAL - approval pending
 OPW - approval pending

- Areas and Dimensions are subject to survey plan registration.
- Proposed contours, Fill & Final surface level information is as specified on Design information prepared by Calibre Consulting Engineers. (File: R25-27 tin design.12daz received on 5/05/2023); These may differ from constructed values, which will not be deemed to be inaccurate for any variance up to +/- 0.5m.
- Levels shown are referenced to the Australian Height Datum (AHD).
- This plan was prepared to satisfy Section 11 of the Land Sales Act 1984.
- Builders should not build off the design levels shown; a site survey is required.
- These notes are an integral part of this plan.



Disclosure Plan

For Proposed Lot 2756
 Harmony - Release 27B
 Currently Described as Part of Lot 2 on
 SP330423
 Locality: Palmview
 Local Gov: S.C.R.C.

(to be shown on **SP341004**)

rps
A TETRA TECH COMPANY
 © COPYRIGHT PROTECTS THIS PLAN
 Unauthorised reproduction or amendment
 not permitted. Please contact the author.

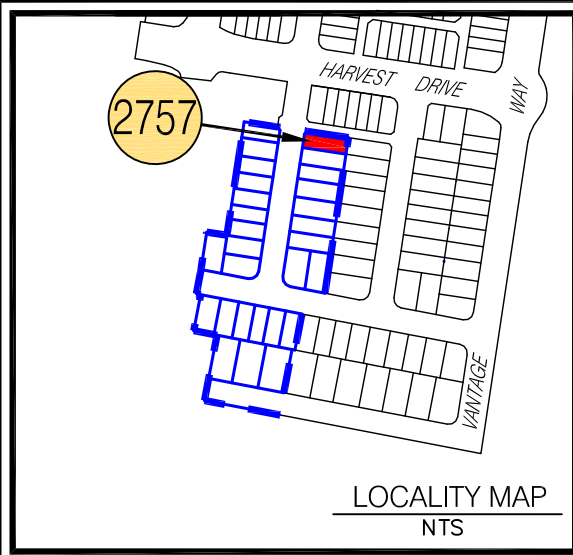
RPS AAP Consulting Pty Ltd
 ACN 117 883 173
 ABN 97 117 883 173
 1 Innovation Parkway, Birtinya, Qld, 4575
 PO BOX 6149, Meridan Plains, Qld, 4551

T 07 5436 7888
 F 07 5493 6630
 W rpsgroup.com

0 2 4 6 8 10
 metres

SCALE 1:200 IS APPLICABLE ONLY
 TO THE ORIGINAL SHEET SIZE. (A4)

Drawn: MDB	Date: 9/08/2023
Dwg No: 107461-191.dwg	
Cadastral Surveyor : <i>J. Hill</i> (Authorised Delegate)	
Amended:	
Plan No: 004402.013 L2756	Rev :

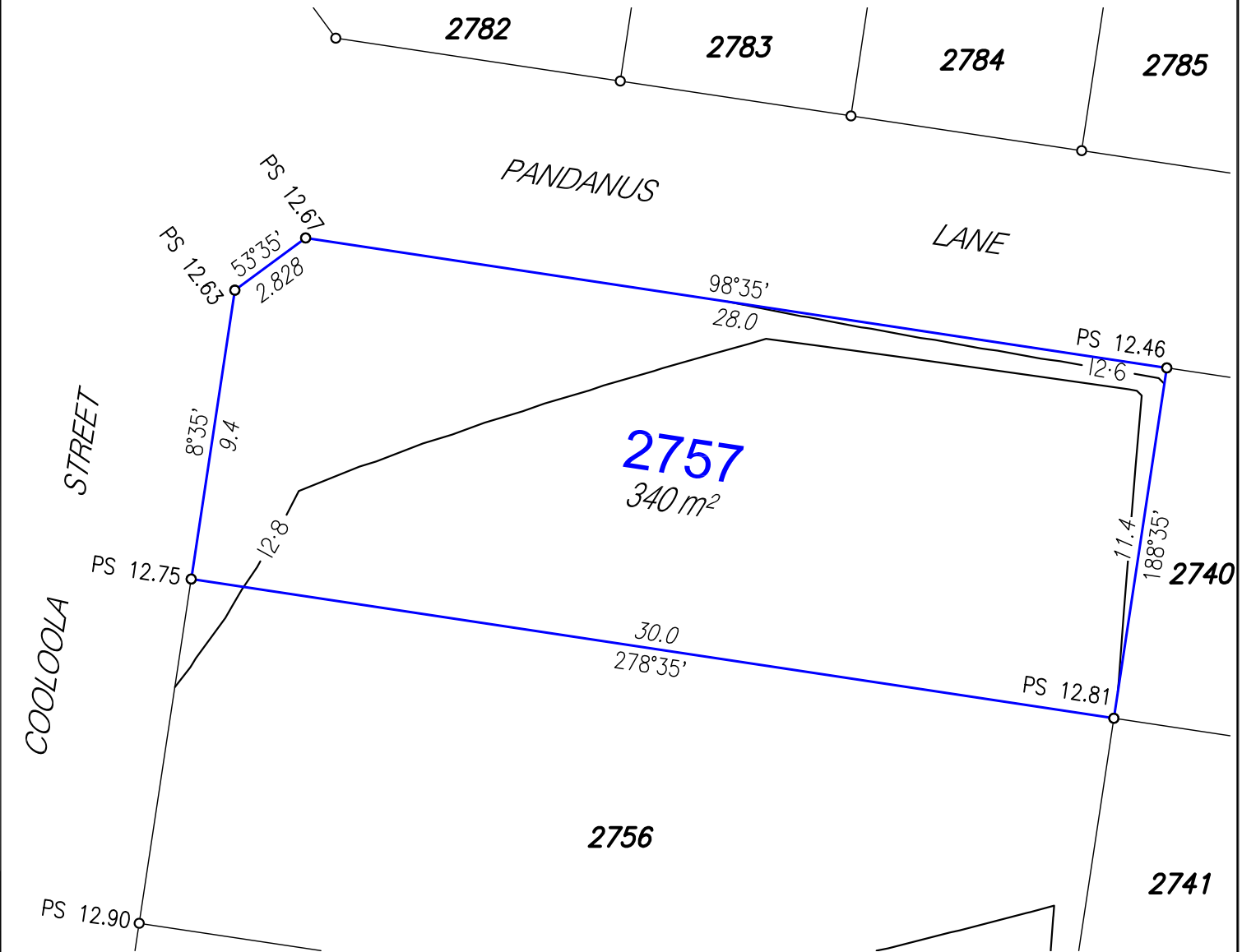


LEGEND

- Proposed Lot
- - - Proposed Easement
- Depth of Fill 0.0m-0.5m
- Depth of Fill 0.5m-1.0m
- Depth of Fill 1.0m-1.5m
- Depth of Fill 1.5m-2.0m
- Depth of Fill 2.0m-2.5m
- Depth of Fill 2.5m-3.0m
- Depth of Fill 3.0m-3.5m
- PS X.XX Proposed Surface Levels
- Final Surface Contour (0.2m interval)

NOTES:
 Approval Details:
 RAL - approval pending
 OPW - approval pending

- Areas and Dimensions are subject to survey plan registration.
- Proposed contours, Fill & Final surface level information is as specified on Design information prepared by Calibre Consulting Engineers. (File: R25-27 tin design.12daz received on 5/05/2023); These may differ from constructed values, which will not be deemed to be inaccurate for any variance up to +/- 0.5m.
- Levels shown are referenced to the Australian Height Datum (AHD).
- This plan was prepared to satisfy Section 11 of the Land Sales Act 1984.
- Builders should not build off the design levels shown; a site survey is required.
- These notes are an integral part of this plan.



Disclosure Plan

For Proposed Lot 2757
 Harmony - Release 27B
 Currently Described as Part of Lot 2 on
 SP330423
 Locality: Palmview
 Local Gov: S.C.R.C.
 (to be shown on **SP341004**)

rps
A TETRA TECH COMPANY
 © COPYRIGHT PROTECTS THIS PLAN
 Unauthorised reproduction or amendment
 not permitted. Please contact the author.

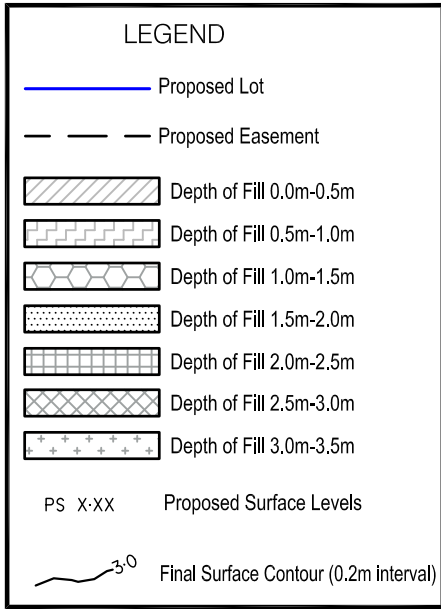
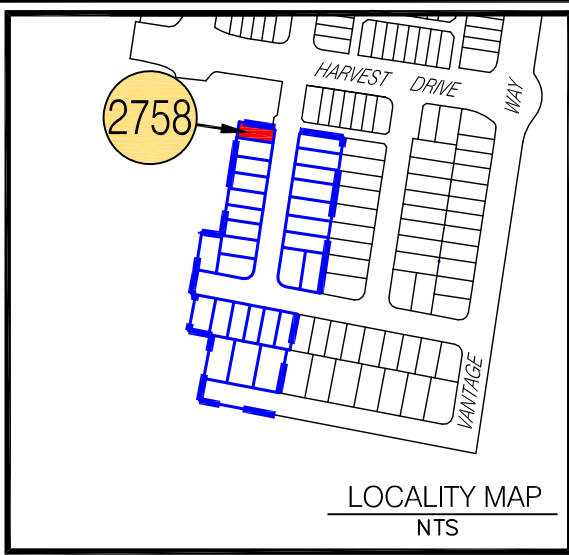
RPS AAP Consulting Pty Ltd
 ACN 117 883 173
 ABN 97 117 883 173
 1 Innovation Parkway, Birtinya, Qld, 4575
 PO BOX 6149, Meridan Plains, Qld, 4551

T 07 5436 7888
 F 07 5493 6630
 W rpsgroup.com

Drawn: MDB	Date: 9/08/2023
Dwg No: 107461-191.dwg	
Cadastral Surveyor : (Authorised Delegate)	
Amended:	
Plan No: 004402.013 L2757	Rev :

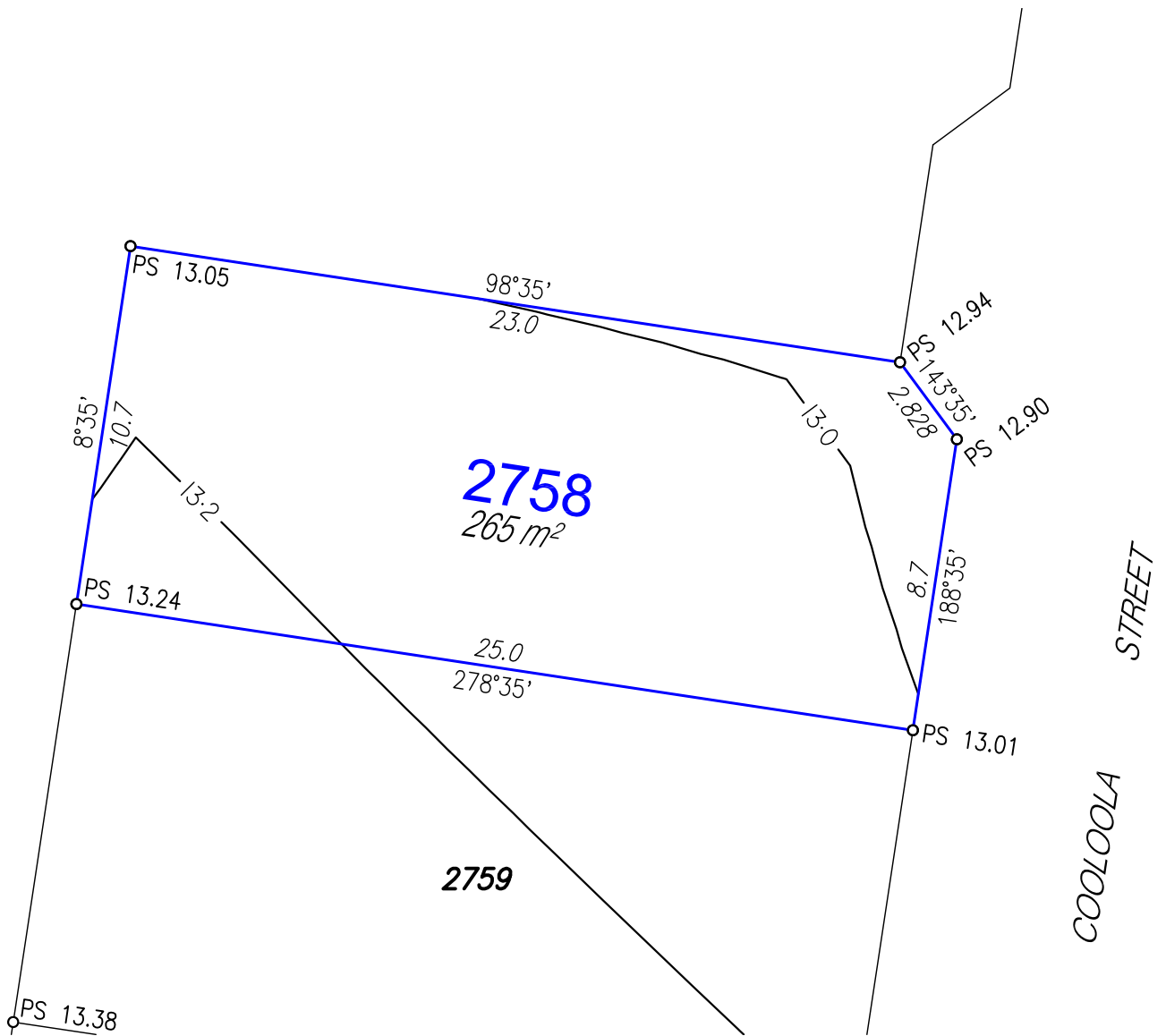
0 2 4 6 8 10
 metres

SCALE 1:200 IS APPLICABLE ONLY
 TO THE ORIGINAL SHEET SIZE. (A4)



NOTES:
 Approval Details:
 RAL - approval pending
 OPW - approval pending

- Areas and Dimensions are subject to survey plan registration.
- Proposed contours, Fill & Final surface level information is as specified on Design information prepared by Calibre Consulting Engineers. (File: R25-27 tin design.12daz received on 5/05/2023); These may differ from constructed values, which will not be deemed to be inaccurate for any variance up to +/- 0.5m.
- Levels shown are referenced to the Australian Height Datum (AHD).
- This plan was prepared to satisfy Section 11 of the Land Sales Act 1984.
- Builders should not build off the design levels shown; a site survey is required.
- These notes are an integral part of this plan.



Disclosure Plan

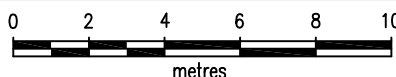
For Proposed Lot 2758
 Harmony - Release 27B
 Currently Described as Part of Lot 2 on
 SP330423
 Locality: Palmview
 Local Gov: S.C.R.C.
 (to be shown on **SP341004**)



A TETRA TECH COMPANY
 © COPYRIGHT PROTECTS THIS PLAN
 Unauthorised reproduction or amendment
 not permitted. Please contact the author.

RPS AAP Consulting Pty Ltd
 ACN 117 883 173
 ABN 97 117 883 173
 1 Innovation Parkway, Birtinya, Qld, 4575
 PO BOX 6149, Meridan Plains, Qld, 4551
 T 07 5436 7888
 F 07 5493 6630
 W rpsgroup.com

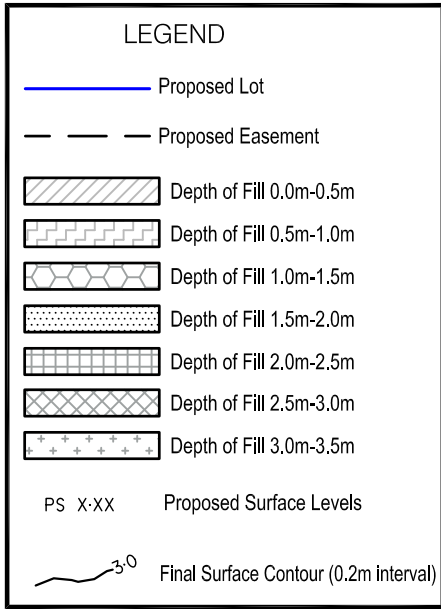
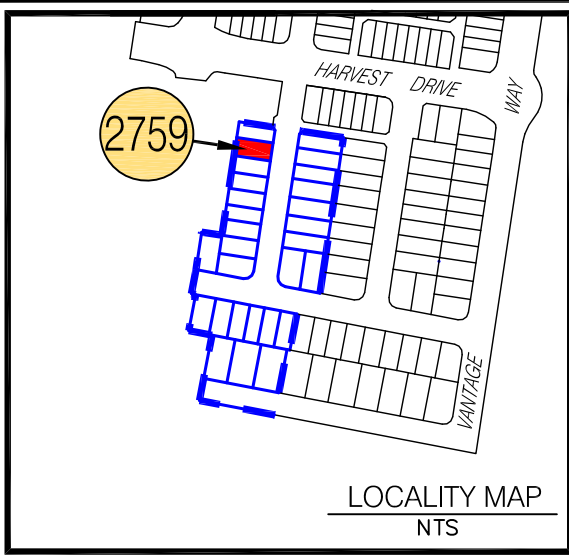
Drawn: MDB Date: 9/08/2023
 Dwg No: 107461-191.dwg
 Cadastral Surveyor: *Jill Hill*
 (Authorised Delegate)



SCALE 1:200 IS APPLICABLE ONLY
 TO THE ORIGINAL SHEET SIZE. (A4)



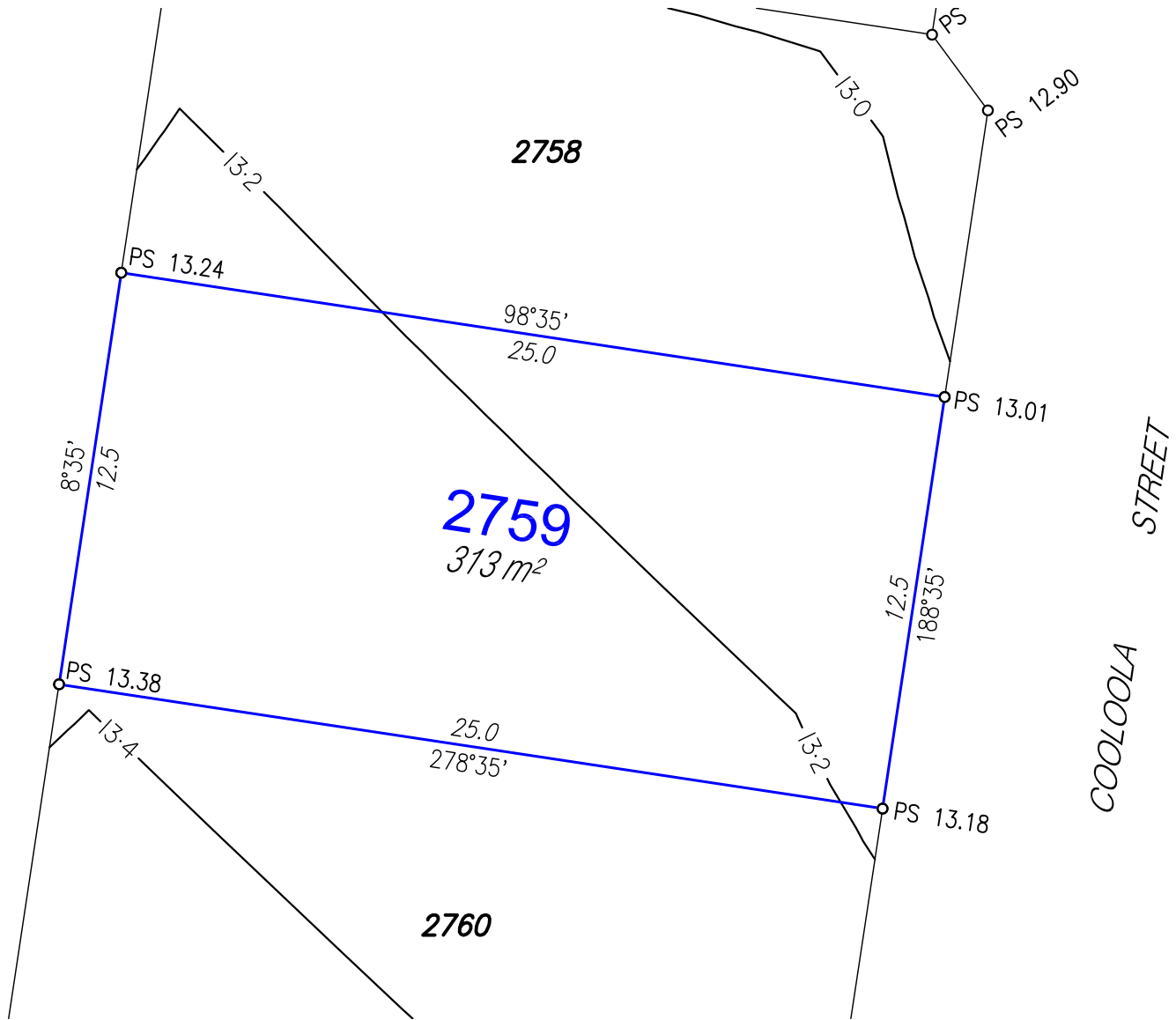
Amended:
 Plan No: 004402.013 L2758
 Rev:



NOTES:

Approval Details:
RAL - approval pending
OPW - approval pending

- Areas and Dimensions are subject to survey plan registration.
- Proposed contours, Fill & Final surface level information is as specified on Design information prepared by Calibre Consulting Engineers.
(File: R25-27 tin design.12daz received on 5/05/2023);
These may differ from constructed values, which will not be deemed to be inaccurate for any variance up to +/- 0.5m.
- Levels shown are referenced to the Australian Height Datum (AHD).
- This plan was prepared to satisfy Section 11 of the Land Sales Act 1984.
- Builders should not build off the design levels shown; a site survey is required.
- These notes are an integral part of this plan.



Disclosure Plan

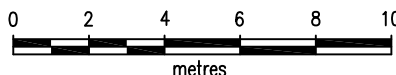
For Proposed Lot 2759
Harmony - Release 27B
Currently Described as Part of Lot 2 on
SP330423
Locality: Palmview
Local Gov: S.C.R.C.
(to be shown on **SP341004**)



A TETRA TECH COMPANY
© COPYRIGHT PROTECTS THIS PLAN
Unauthorised reproduction or amendment
not permitted. Please contact the author.

RPS AAP Consulting Pty Ltd
ACN 117 883 173
ABN 97 117 883 173
1 Innovation Parkway, Birtinya, Qld, 4575
PO BOX 6149, Meridan Plains, Qld, 4551
T 07 5436 7888
F 07 5493 6630
W rpsgroup.com

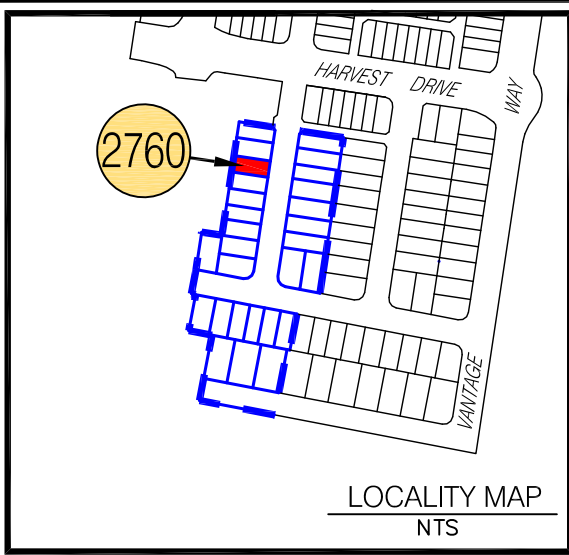
Drawn: MDB Date: 9/08/2023
Dwg No: 107461-191.dwg
Cadastral Surveyor : *[Signature]*
(Authorised Delegate)



SCALE 1:200 IS APPLICABLE ONLY
TO THE ORIGINAL SHEET SIZE. (A4)



Amended:
Plan No: 004402.013 L2759
Rev :

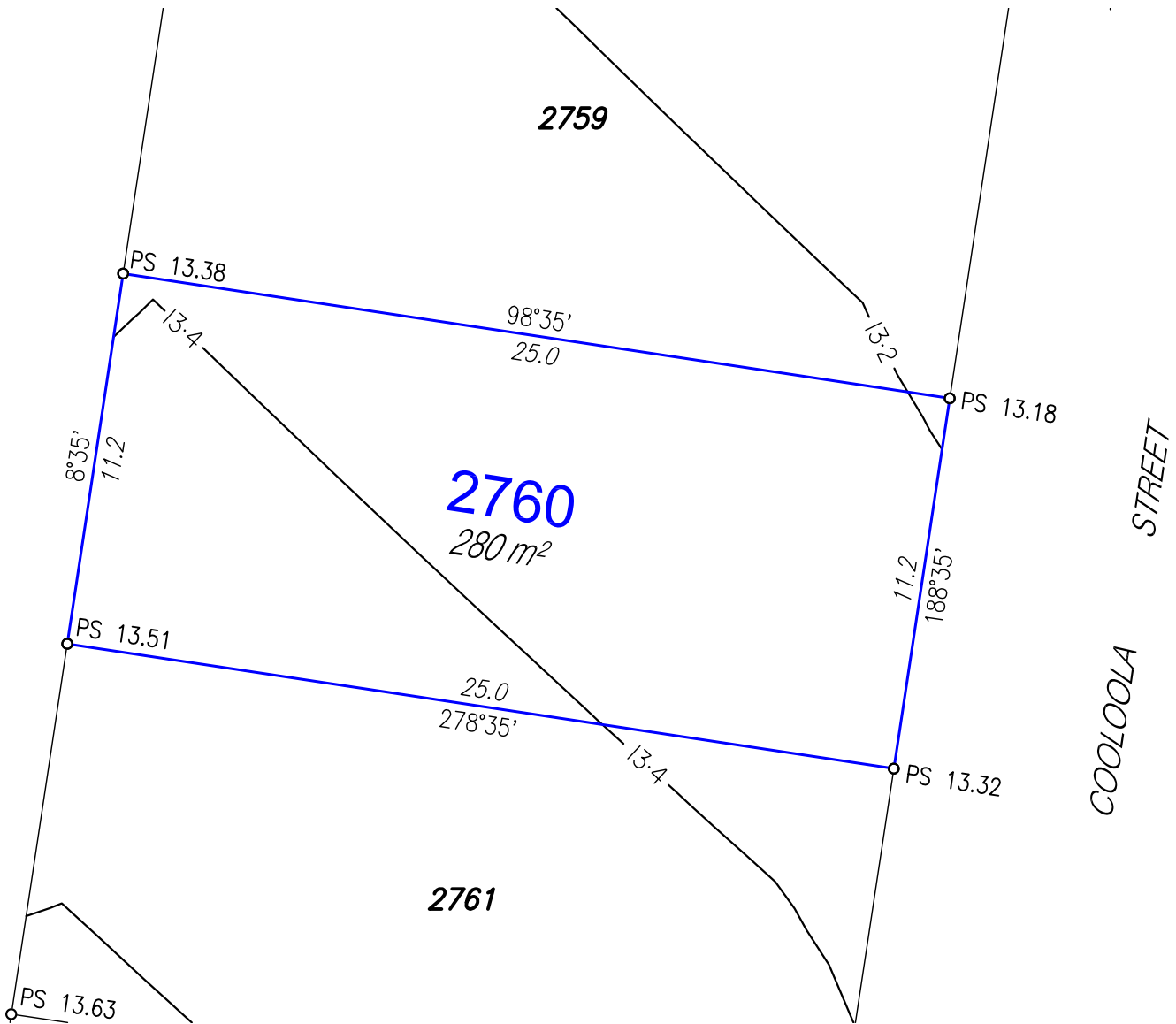


LEGEND

- Proposed Lot
- - - Proposed Easement
- Depth of Fill 0.0m-0.5m
- Depth of Fill 0.5m-1.0m
- Depth of Fill 1.0m-1.5m
- Depth of Fill 1.5m-2.0m
- Depth of Fill 2.0m-2.5m
- Depth of Fill 2.5m-3.0m
- Depth of Fill 3.0m-3.5m
- PS X-XX Proposed Surface Levels
- Final Surface Contour (0.2m interval)

NOTES:
 Approval Details:
 RAL - approval pending
 OPW - approval pending

- Areas and Dimensions are subject to survey plan registration.
- Proposed contours, Fill & Final surface level information is as specified on Design information prepared by Calibre Consulting Engineers. (File: R25-27 tin design.12daz received on 5/05/2023); These may differ from constructed values, which will not be deemed to be inaccurate for any variance up to +/- 0.5m.
- Levels shown are referenced to the Australian Height Datum (AHD).
- This plan was prepared to satisfy Section 11 of the Land Sales Act 1984.
- Builders should not build off the design levels shown; a site survey is required.
- These notes are an integral part of this plan.



Disclosure Plan

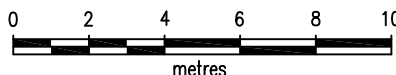
For Proposed Lot 2760
 Harmony - Release 27B
 Currently Described as Part of Lot 2 on
 SP330423
 Locality: Palmview
 Local Gov: S.C.R.C.
 (to be shown on **SP341004**)



A TETRA TECH COMPANY
 © COPYRIGHT PROTECTS THIS PLAN
 Unauthorised reproduction or amendment
 not permitted. Please contact the author.

RPS AAP Consulting Pty Ltd
 ACN 117 883 173
 ABN 97 117 883 173
 1 Innovation Parkway, Birtinya, Qld, 4575
 PO BOX 6149, Meridan Plains, Qld, 4551
 T 07 5436 7888
 F 07 5493 6630
 W rpsgroup.com

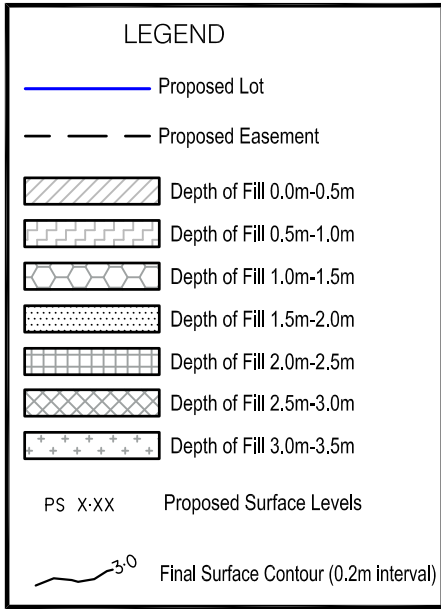
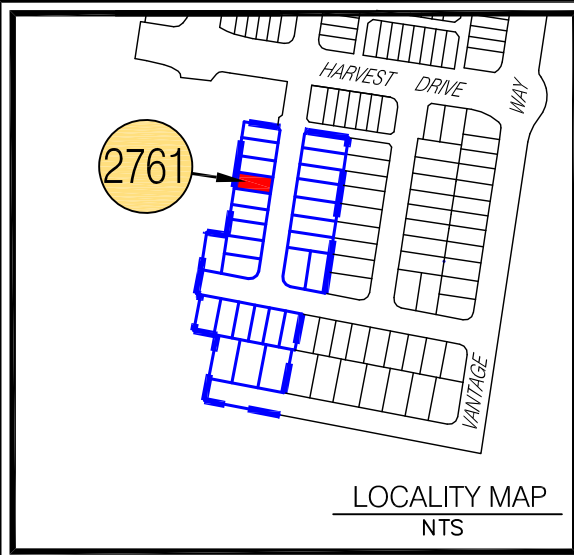
Drawn: MDB Date: 9/08/2023
 Dwg No: 107461-191.dwg
 Cadastral Surveyor: *Jill Hill*
 (Authorised Delegate)



SCALE 1:200 IS APPLICABLE ONLY
 TO THE ORIGINAL SHEET SIZE. (A4)



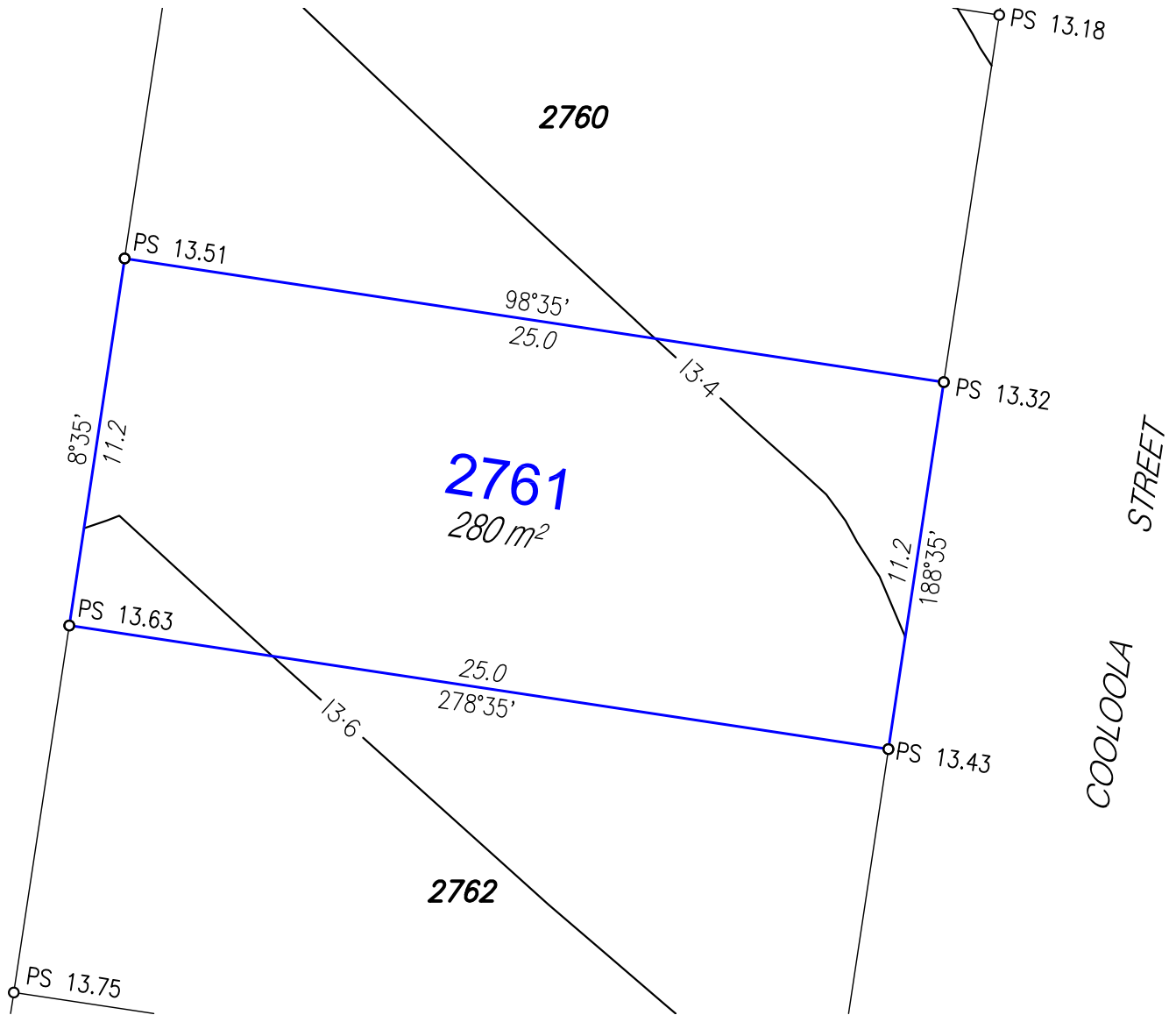
Amended:
 Plan No: 004402.013 L2760
 Rev:



NOTES:

Approval Details:
RAL - approval pending
OPW - approval pending

- Areas and Dimensions are subject to survey plan registration.
- Proposed contours, Fill & Final surface level information is as specified on Design information prepared by Calibre Consulting Engineers.
(File: R25-27 tin design.12daz received on 5/05/2023);
These may differ from constructed values, which will not be deemed to be inaccurate for any variance up to +/- 0.5m.
- Levels shown are referenced to the Australian Height Datum (AHD).
- This plan was prepared to satisfy Section 11 of the Land Sales Act 1984.
- Builders should not build off the design levels shown; a site survey is required.
- These notes are an integral part of this plan.



Disclosure Plan

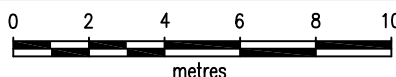
For Proposed Lot 2761
Harmony - Release 27B
Currently Described as Part of Lot 2 on
SP330423
Locality: Palmview
Local Gov: S.C.R.C.
(to be shown on **SP341004**)



A TETRA TECH COMPANY
© COPYRIGHT PROTECTS THIS PLAN
Unauthorised reproduction or amendment
not permitted. Please contact the author.

RPS AAP Consulting Pty Ltd
ACN 117 883 173
ABN 97 117 883 173
1 Innovation Parkway, Birtinya, Qld, 4575
PO BOX 6149, Meridan Plains, Qld, 4551
T 07 5436 7888
F 07 5493 6630
W rpsgroup.com

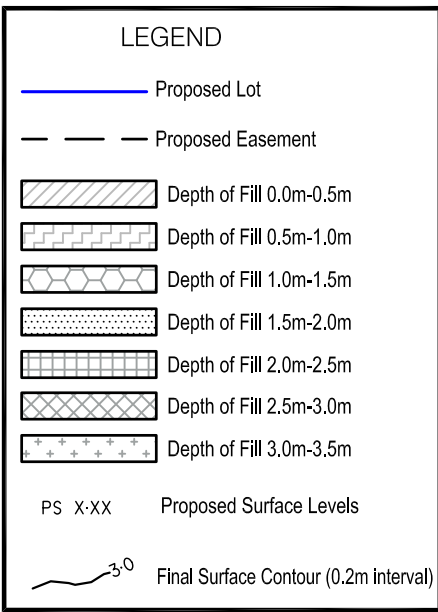
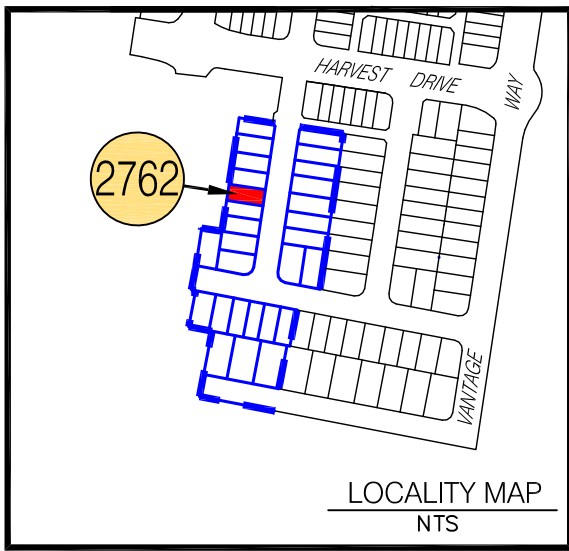
Drawn: MDB Date: 9/08/2023
Dwg No: 107461-191.dwg
Cadastral Surveyor: *Jill Hill*
(Authorised Delegate)



SCALE 1:200 IS APPLICABLE ONLY
TO THE ORIGINAL SHEET SIZE. (A4)



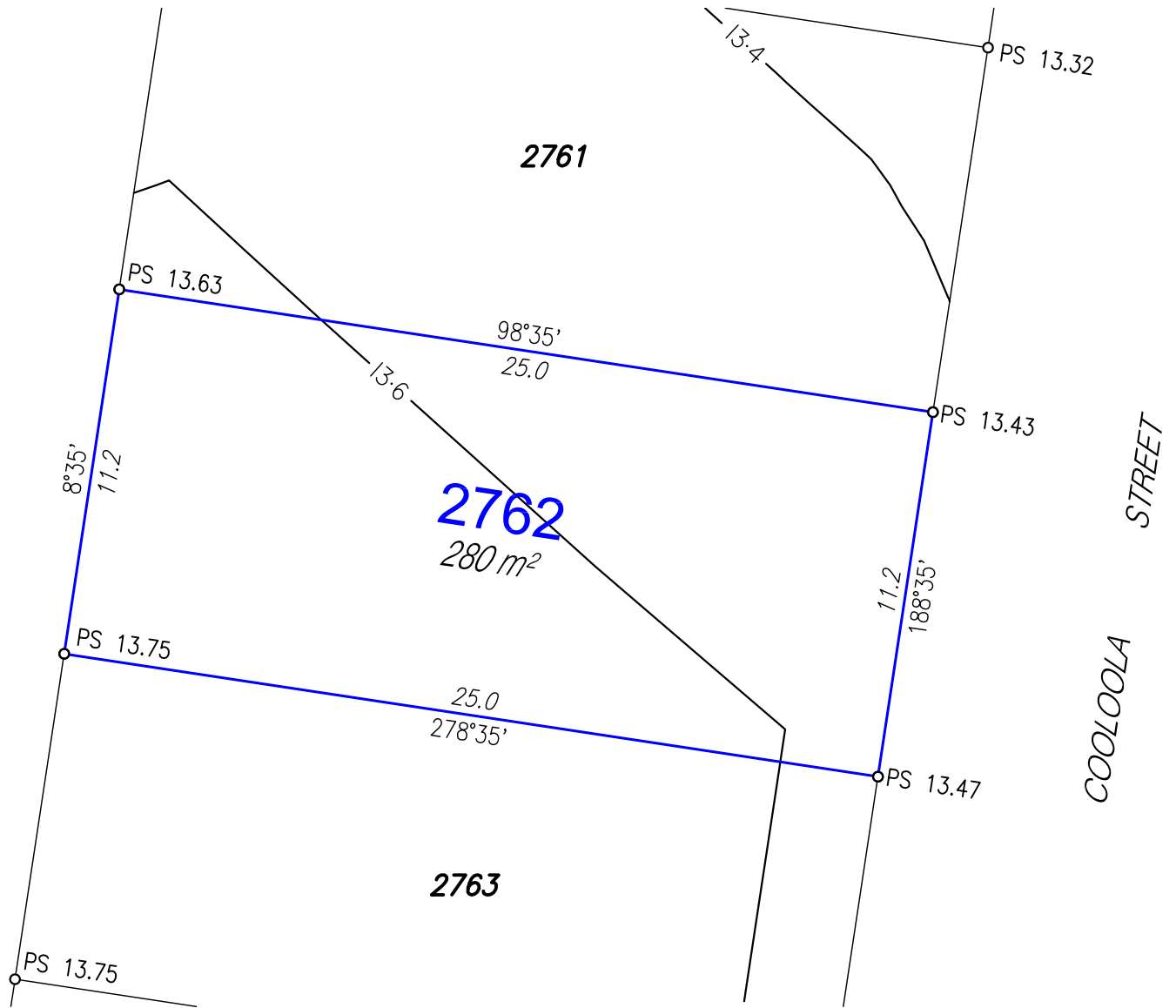
Amended:
Plan No: 004402.013 L2761
Rev:



NOTES:

Approval Details:
RAL - approval pending
OPW - approval pending

- Areas and Dimensions are subject to survey plan registration.
- Proposed contours, Fill & Final surface level information is as specified on Design information prepared by Calibre Consulting Engineers.
(File: R25-27 tin design.12daz received on 5/05/2023);
These may differ from constructed values, which will not be deemed to be inaccurate for any variance up to +/- 0.5m.
- Levels shown are referenced to the Australian Height Datum (AHD).
- This plan was prepared to satisfy Section 11 of the Land Sales Act 1984.
- Builders should not build off the design levels shown; a site survey is required.
- These notes are an integral part of this plan.



Disclosure Plan

For Proposed Lot 2762
Harmony - Release 27B
Currently Described as Part of Lot 2 on
SP330423
Locality: Palmview
Local Gov: S.C.R.C.

(to be shown on **SP341004**)



A TETRA TECH COMPANY
© COPYRIGHT PROTECTS THIS PLAN
Unauthorised reproduction or amendment
not permitted. Please contact the author.

RPS AAP Consulting Pty Ltd
ACN 117 883 173
ABN 97 117 883 173

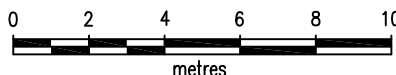
1 Innovation Parkway, Birtinya, Qld, 4575
PO BOX 6149, Meridan Plains, Qld, 4551

T 07 5436 7888
F 07 5493 6630
W rpsgroup.com

Drawn: MDB Date: 9/08/2023

Dwg No: 107461-191.dwg

Cadastral Surveyor : *JT*
(Authorised Delegate)

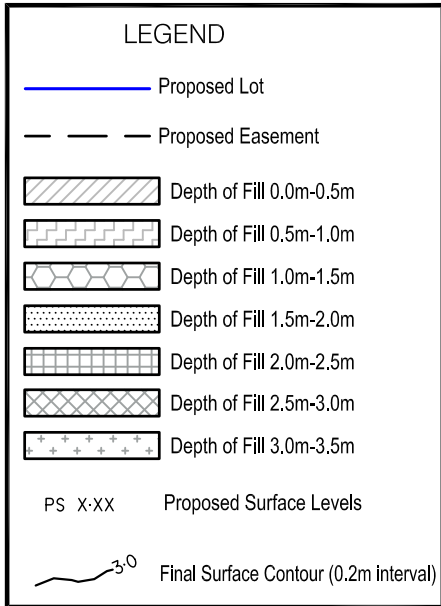
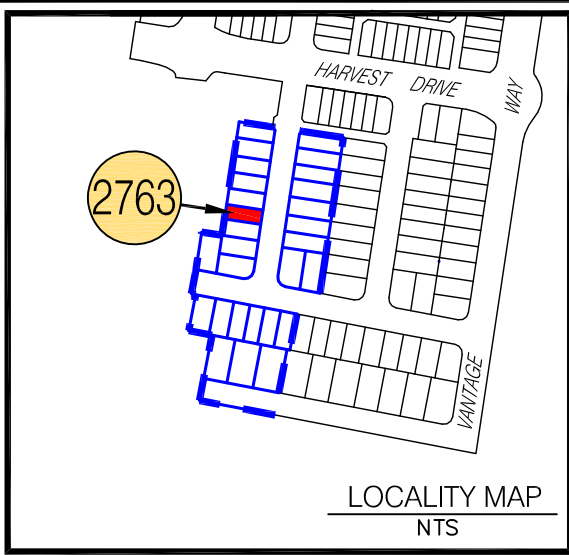


SCALE 1:200 IS APPLICABLE ONLY
TO THE ORIGINAL SHEET SIZE. (A4)



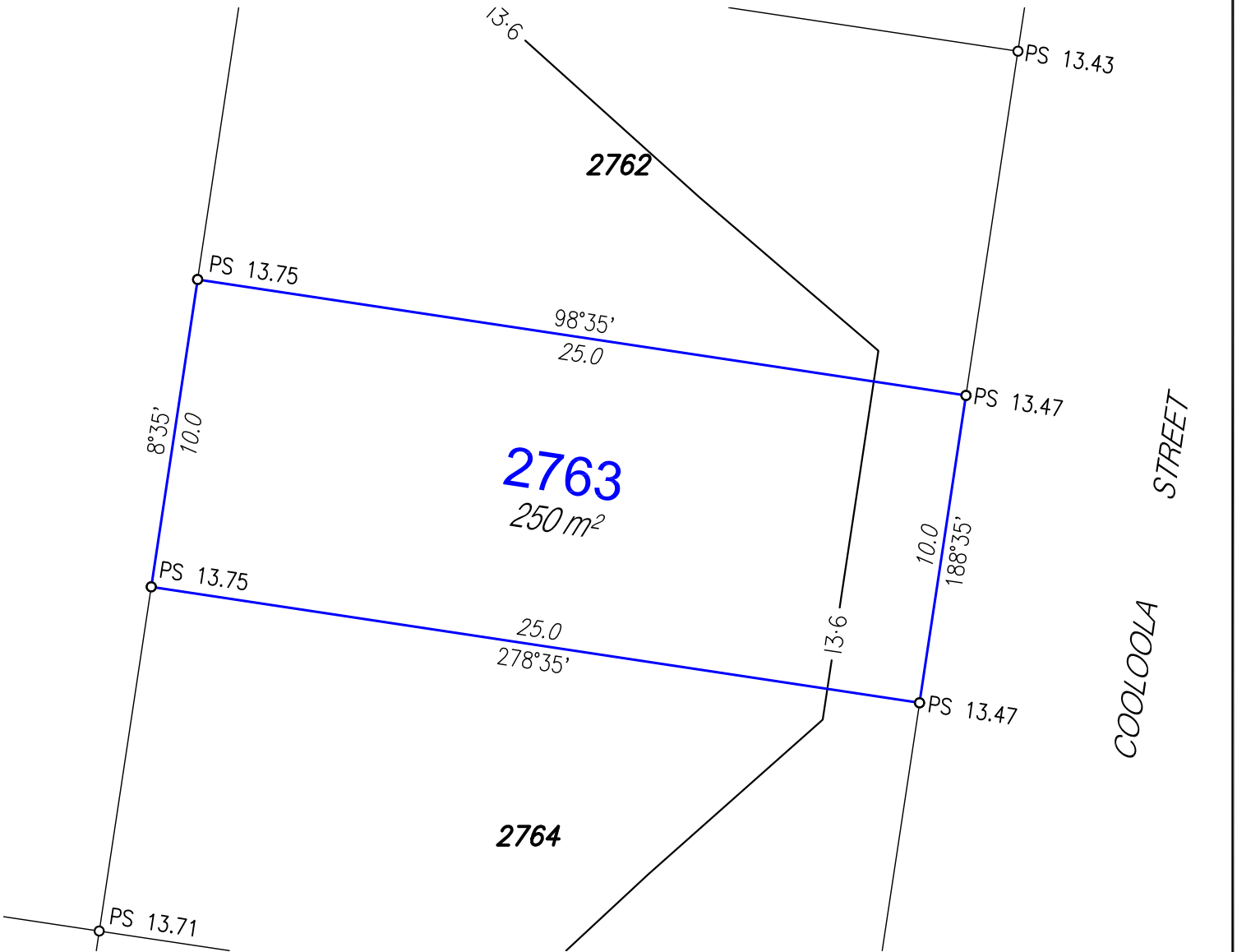
Amended:

Plan No: 004402.013 L2762 Rev :



NOTES:
 Approval Details:
 RAL - approval pending
 OPW - approval pending

- Areas and Dimensions are subject to survey plan registration.
- Proposed contours, Fill & Final surface level information is as specified on Design information prepared by Calibre Consulting Engineers. (File: R25-27 tin design.12daz received on 5/05/2023); These may differ from constructed values, which will not be deemed to be inaccurate for any variance up to +/- 0.5m.
- Levels shown are referenced to the Australian Height Datum (AHD).
- This plan was prepared to satisfy Section 11 of the Land Sales Act 1984.
- Builders should not build off the design levels shown; a site survey is required.
- These notes are an integral part of this plan.



Disclosure Plan

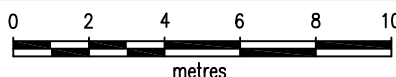
For Proposed Lot 2763
 Harmony - Release 27B
 Currently Described as Part of Lot 2 on
 SP330423
 Locality: Palmview
 Local Gov: S.C.R.C.
 (to be shown on **SP341004**)



A TETRA TECH COMPANY
 © COPYRIGHT PROTECTS THIS PLAN
 Unauthorised reproduction or amendment
 not permitted. Please contact the author.

RPS AAP Consulting Pty Ltd
 ACN 117 883 173
 ABN 97 117 883 173
 1 Innovation Parkway, Birtinya, Qld, 4575
 PO BOX 6149, Meridan Plains, Qld, 4551
 T 07 5436 7888
 F 07 5493 6630
 W rpsgroup.com

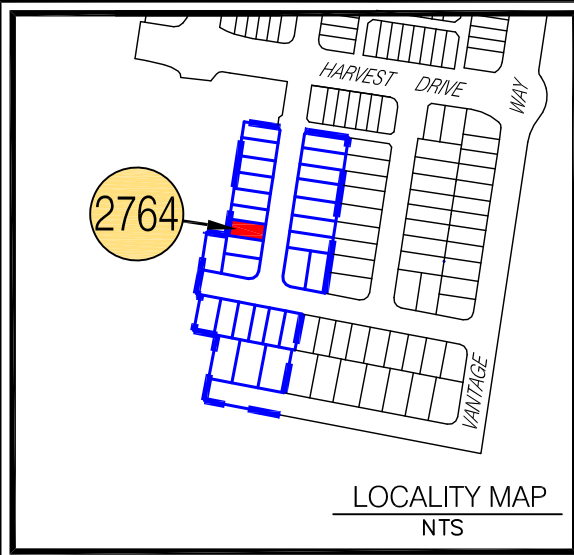
Drawn: MDB Date: 9/08/2023
 Dwg No: 107461-191.dwg
 Cadastral Surveyor : *JT*
 (Authorised Delegate)



SCALE 1:200 IS APPLICABLE ONLY
 TO THE ORIGINAL SHEET SIZE. (A4)



Amended:
 Plan No: 004402.013 L2763
 Rev :

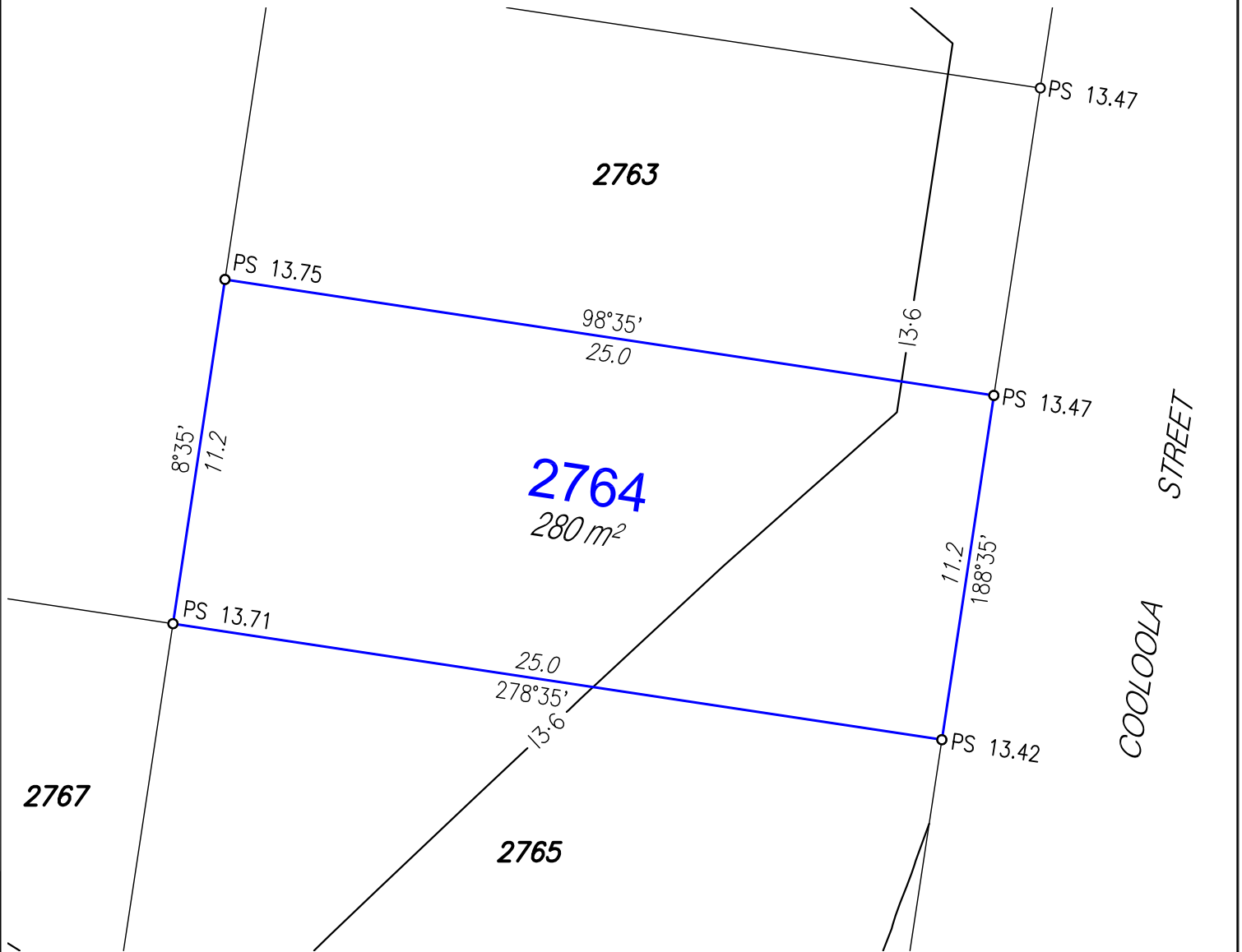


LEGEND

- Proposed Lot
- Proposed Easement
- Depth of Fill 0.0m-0.5m
- Depth of Fill 0.5m-1.0m
- Depth of Fill 1.0m-1.5m
- Depth of Fill 1.5m-2.0m
- Depth of Fill 2.0m-2.5m
- Depth of Fill 2.5m-3.0m
- Depth of Fill 3.0m-3.5m
- PS X.XX Proposed Surface Levels
- Final Surface Contour (0.2m interval)

NOTES:
 Approval Details:
 RAL - approval pending
 OPW - approval pending

- Areas and Dimensions are subject to survey plan registration.
- Proposed contours, Fill & Final surface level information is as specified on Design information prepared by Calibre Consulting Engineers. (File: R25-27 tin design.12daz received on 5/05/2023); These may differ from constructed values, which will not be deemed to be inaccurate for any variance up to +/- 0.5m.
- Levels shown are referenced to the Australian Height Datum (AHD).
- This plan was prepared to satisfy Section 11 of the Land Sales Act 1984.
- Builders should not build off the design levels shown; a site survey is required.
- These notes are an integral part of this plan.



Disclosure Plan

For Proposed Lot 2764
 Harmony - Release 27B
 Currently Described as Part of Lot 2 on
 SP330423
 Locality: Palmview
 Local Gov: S.C.R.C.

(to be shown on **SP341004**)

rps
A TETRA TECH COMPANY
 © COPYRIGHT PROTECTS THIS PLAN
 Unauthorised reproduction or amendment
 not permitted. Please contact the author.

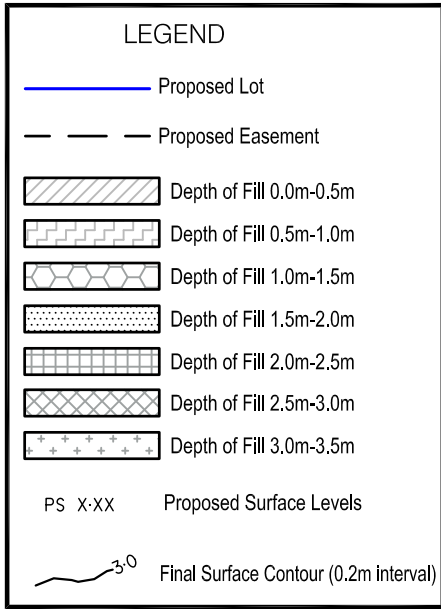
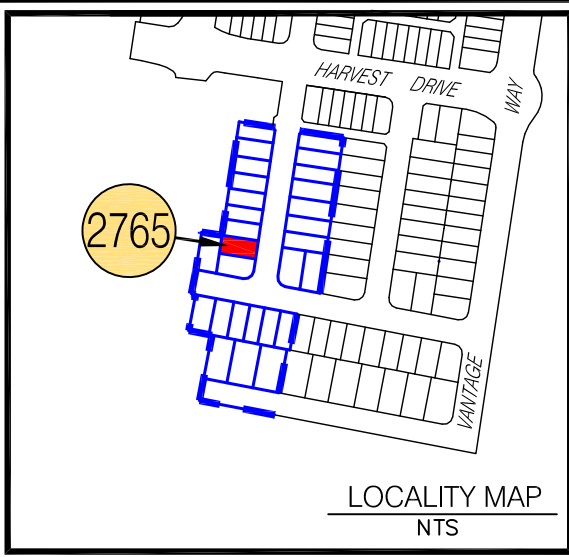
RPS AAP Consulting Pty Ltd
 ACN 117 883 173
 ABN 97 117 883 173
 1 Innovation Parkway, Birtinya, Qld, 4575
 PO BOX 6149, Meridan Plains, Qld, 4551

T 07 5436 7888
 F 07 5493 6630
 W rpsgroup.com

Drawn: MDB	Date: 9/08/2023
Dwg No: 107461-191.dwg	
Cadastral Surveyor : <i>JT</i> (Authorised Delegate)	
Amended:	
Plan No: 004402.013 L2764	Rev :

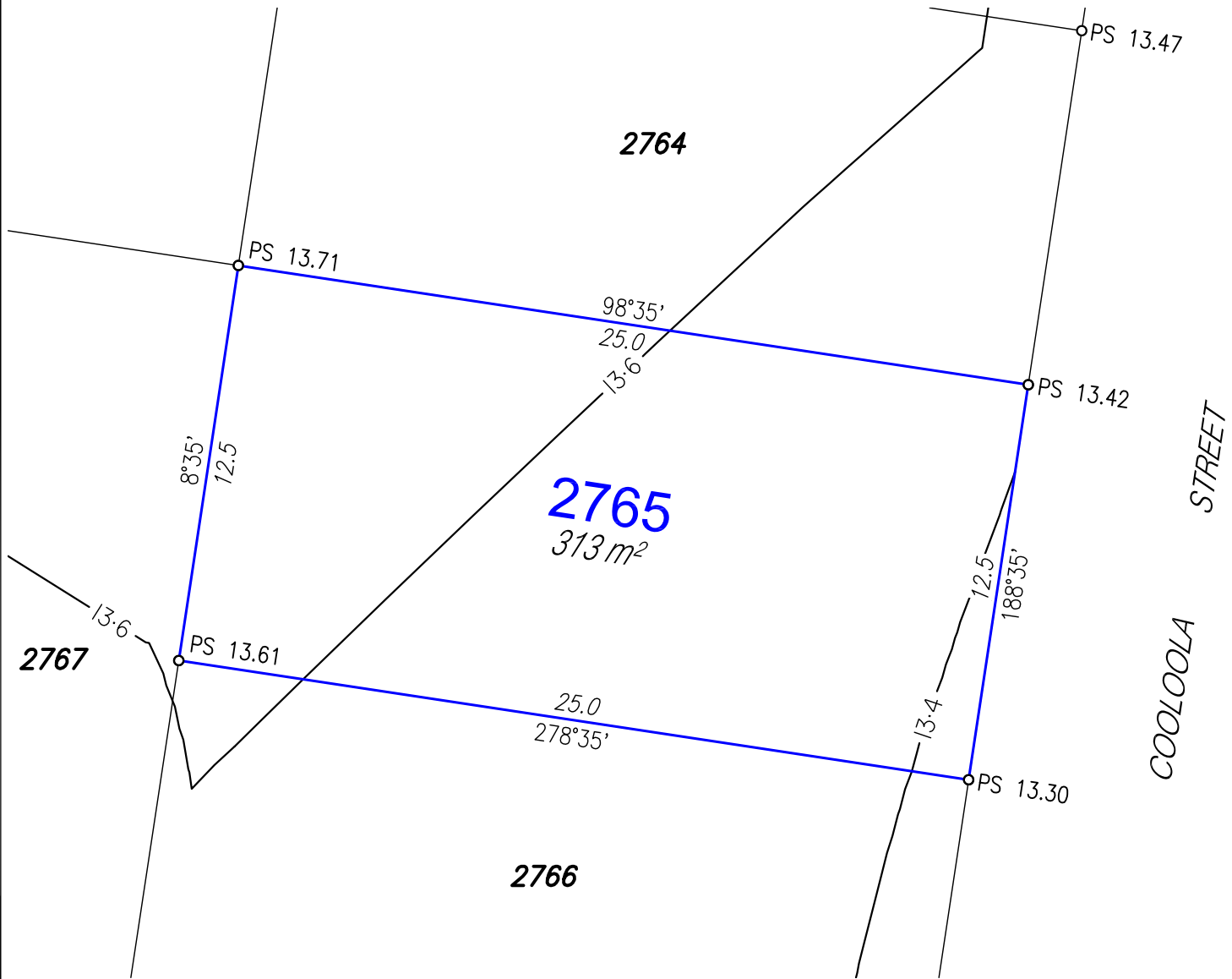
0 2 4 6 8 10
 metres

SCALE 1:200 IS APPLICABLE ONLY
 TO THE ORIGINAL SHEET SIZE. (A4)



NOTES:
 Approval Details:
 RAL - approval pending
 OPW - approval pending

- Areas and Dimensions are subject to survey plan registration.
- Proposed contours, Fill & Final surface level information is as specified on Design information prepared by Calibre Consulting Engineers. (File: R25-27 tin design.12daz received on 5/05/2023); These may differ from constructed values, which will not be deemed to be inaccurate for any variance up to +/- 0.5m.
- Levels shown are referenced to the Australian Height Datum (AHD).
- This plan was prepared to satisfy Section 11 of the Land Sales Act 1984.
- Builders should not build off the design levels shown; a site survey is required.
- These notes are an integral part of this plan.



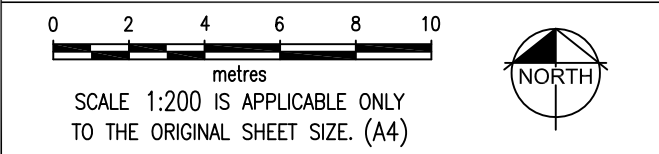
Disclosure Plan

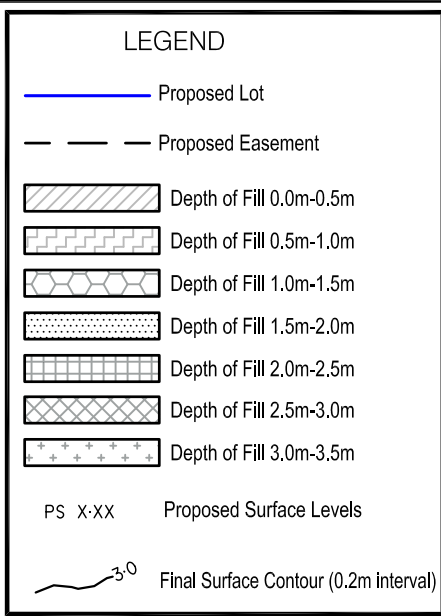
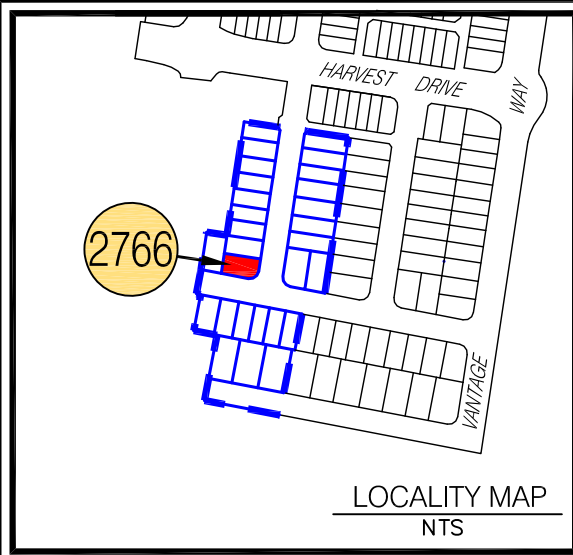
For Proposed Lot 2765
 Harmony - Release 27B
 Currently Described as Part of Lot 2 on
 SP330423
 Locality: Palmview
 Local Gov: S.C.R.C.
 (to be shown on **SP341004**)

rps
A TETRA TECH COMPANY
 © COPYRIGHT PROTECTS THIS PLAN
 Unauthorised reproduction or amendment
 not permitted. Please contact the author.

RPS AAP Consulting Pty Ltd
 ACN 117 883 173
 ABN 97 117 883 173
 1 Innovation Parkway, Birtinya, Qld, 4575
 PO BOX 6149, Meridan Plains, Qld, 4551
 T 07 5436 7888
 F 07 5493 6630
 W rpsgroup.com

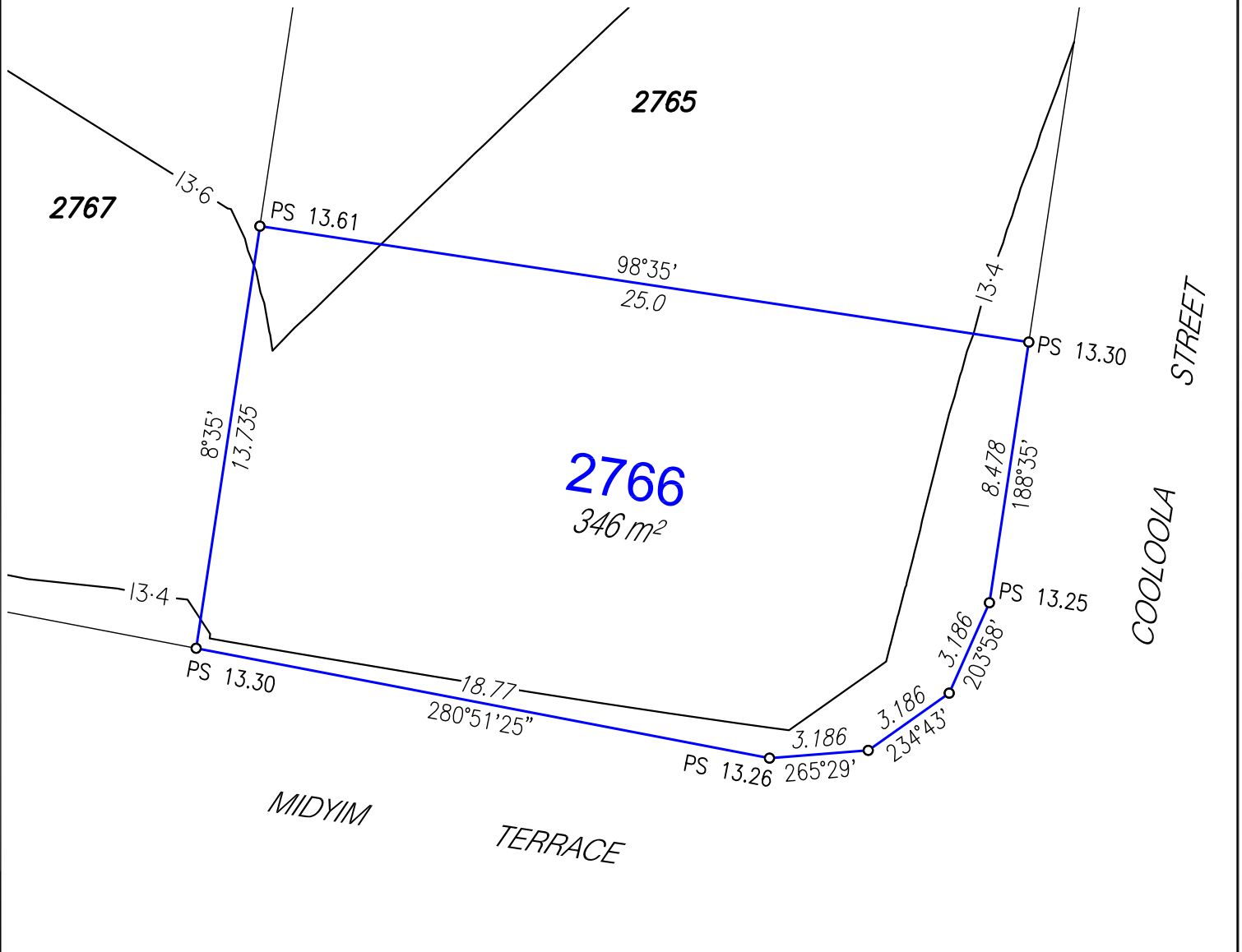
Drawn: MDB	Date: 9/08/2023
Dwg No: 107461-191.dwg	
Cadastral Surveyor : <i>JT</i> (Authorised Delegate)	
Amended:	
Plan No: 004402.013 L2765	Rev :





NOTES:
 Approval Details:
 RAL - approval pending
 OPW - approval pending

- Areas and Dimensions are subject to survey plan registration.
- Proposed contours, Fill & Final surface level information is as specified on Design information prepared by Calibre Consulting Engineers. (File: R25-27 tin design.12daz received on 5/05/2023); These may differ from constructed values, which will not be deemed to be inaccurate for any variance up to +/- 0.5m.
- Levels shown are referenced to the Australian Height Datum (AHD).
- This plan was prepared to satisfy Section 11 of the Land Sales Act 1984.
- Builders should not build off the design levels shown; a site survey is required.
- These notes are an integral part of this plan.



Disclosure Plan

For Proposed Lot 2766
 Harmony - Release 27B
 Currently Described as Part of Lot 2 on
 SP330423
 Locality: Palmview
 Local Gov: S.C.R.C.

(to be shown on **SP341004**)

rps
A TETRA TECH COMPANY
 © COPYRIGHT PROTECTS THIS PLAN
 Unauthorised reproduction or amendment
 not permitted. Please contact the author.

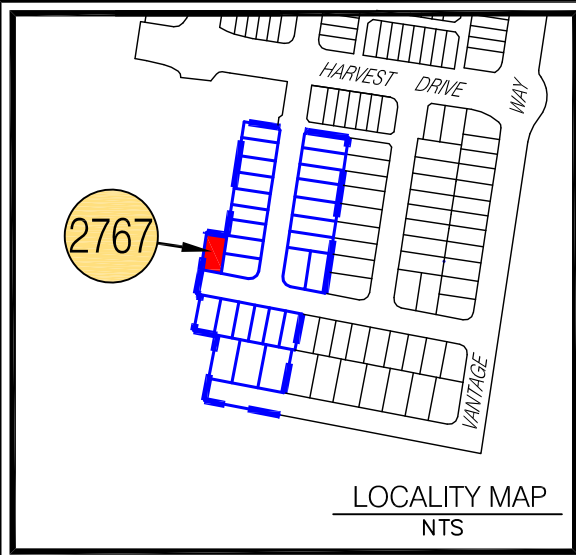
RPS AAP Consulting Pty Ltd
 ACN 117 883 173
 ABN 97 117 883 173
 1 Innovation Parkway, Birtinya, Qld, 4575
 PO BOX 6149, Meridan Plains, Qld, 4551

T 07 5436 7888
 F 07 5493 6630
 W rpsgroup.com

0 2 4 6 8 10
 metres

SCALE 1:200 IS APPLICABLE ONLY
 TO THE ORIGINAL SHEET SIZE. (A4)

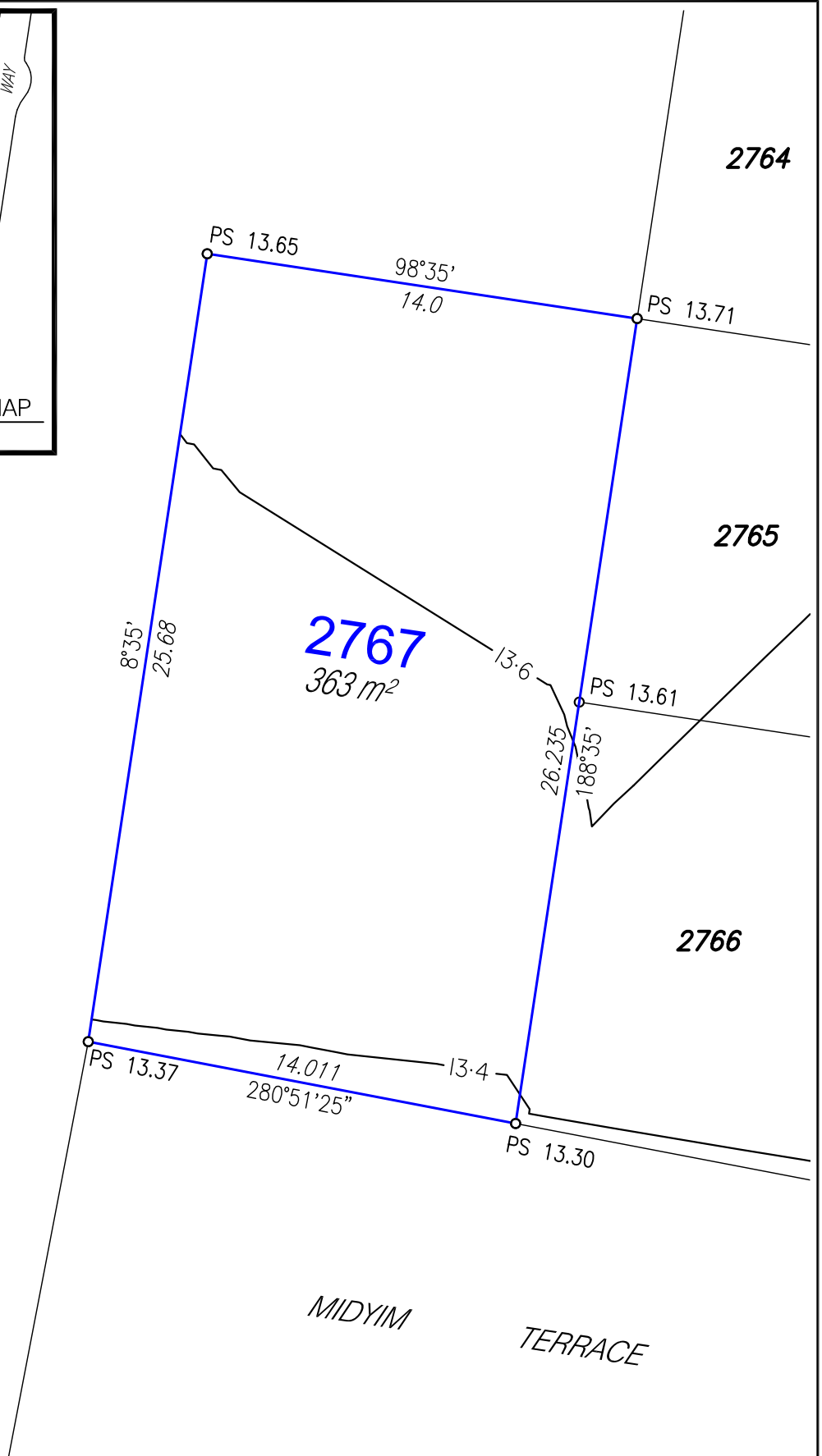
Drawn: MDB	Date: 9/08/2023
Dwg No: 107461-191.dwg	
Cadastral Surveyor : <i>[Signature]</i> (Authorised Delegate)	
Amended:	
Plan No: 004402.013 L2766	Rev :



LEGEND

	Proposed Lot
	Proposed Easement
	Depth of Fill 0.0m-0.5m
	Depth of Fill 0.5m-1.0m
	Depth of Fill 1.0m-1.5m
	Depth of Fill 1.5m-2.0m
	Depth of Fill 2.0m-2.5m
	Depth of Fill 2.5m-3.0m
	Depth of Fill 3.0m-3.5m
PS x.xx	Proposed Surface Levels
	Final Surface Contour (0.2m interval)

- NOTES:**
- Approval Details:
RAL - approval pending
OPW - approval pending
- Areas and Dimensions are subject to survey plan registration.
 - Proposed contours, Fill & Final surface level information is as specified on Design information prepared by Calibre Consulting Engineers.
(File: R25-27 tin design.12daz received on 5/05/2023);
These may differ from constructed values, which will not be deemed to be inaccurate for any variance up to +/- 0.5m.
 - Levels shown are referenced to the Australian Height Datum (AHD).
 - This plan was prepared to satisfy Section 11 of the Land Sales Act 1984.
 - Builders should not build off the design levels shown; a site survey is required.
 - These notes are an integral part of this plan.



Disclosure Plan

For Proposed Lot 2767
Harmony - Release 27B
Currently Described as Part of Lot 2 on
SP330423
Locality: Palmview
Local Gov: S.C.R.C.

(to be shown on **SP341004**)

A TETRA TECH COMPANY
© COPYRIGHT PROTECTS THIS PLAN
Unauthorised reproduction or amendment
not permitted. Please contact the author.

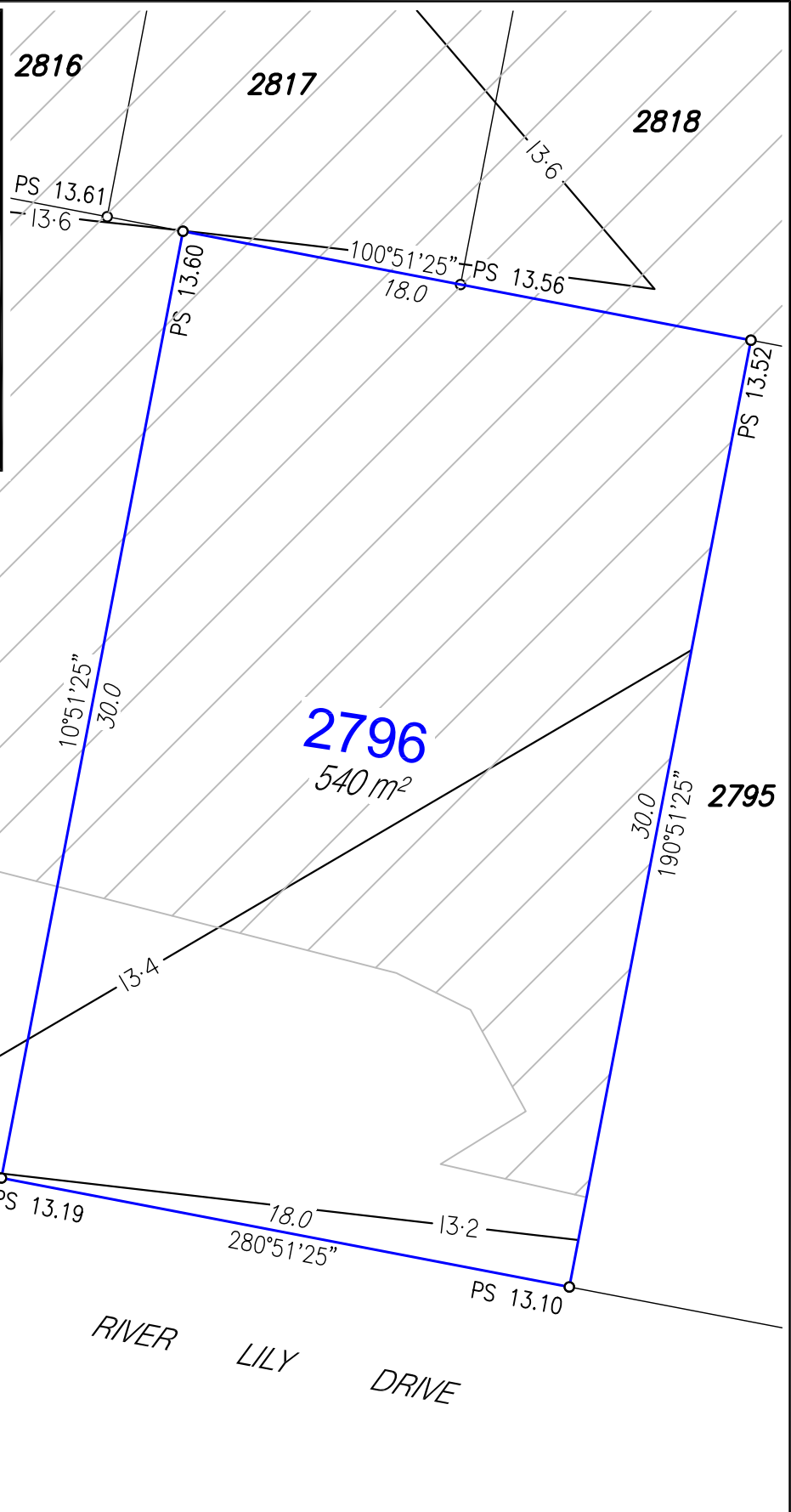
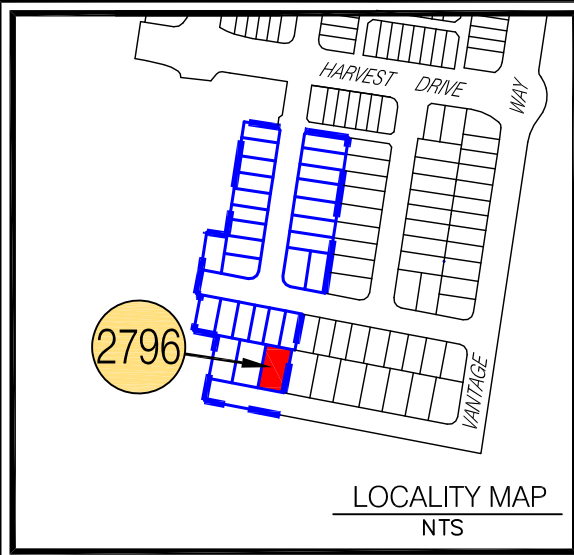
RPS AAP Consulting Pty Ltd
ACN 117 883 173
ABN 97 117 883 173
1 Innovation Parkway, Birtinya, Qld, 4575
PO BOX 6149, Meridan Plains, Qld, 4551

T 07 5436 7888
F 07 5493 6630
W rpsgroup.com

0 2 4 6 8 10
metres

SCALE 1:200 IS APPLICABLE ONLY
TO THE ORIGINAL SHEET SIZE. (A4)

Drawn: MDB	Date: 9/08/2023
Dwg No: 107461-191.dwg	
Cadastral Surveyor : (Authorised Delegate)	
Amended:	
Plan No: 004402.013 L2767	Rev :




LEGEND

- Proposed Lot
- - - Proposed Easement
- Depth of Fill 0.0m-0.5m
- Depth of Fill 0.5m-1.0m
- Depth of Fill 1.0m-1.5m
- Depth of Fill 1.5m-2.0m
- Depth of Fill 2.0m-2.5m
- Depth of Fill 2.5m-3.0m
- Depth of Fill 3.0m-3.5m
- PS x.xx Proposed Surface Levels
- Final Surface Contour (0.2m interval)

- NOTES:**
- Approval Details:
 RAL - approval pending
 OPW - approval pending
- Areas and Dimensions are subject to survey plan registration.
 - Proposed contours, Fill & Final surface level information is as specified on Design information prepared by Calibre Consulting Engineers.
 (File: R25-27 tin design.12daz received on 5/05/2023);
 These may differ from constructed values, which will not be deemed to be inaccurate for any variance up to +/- 0.5m.
 - Levels shown are referenced to the Australian Height Datum (AHD).
 - This plan was prepared to satisfy Section 11 of the Land Sales Act 1984.
 - Builders should not build off the design levels shown; a site survey is required.
 - These notes are an integral part of this plan.

Disclosure Plan

For Proposed Lot 2796
 Harmony - Release 27B
 Currently Described as Part of Lot 2 on
 SP330423
 Locality: Palmview
 Local Gov: S.C.R.C.
 (to be shown on **SP341004**)

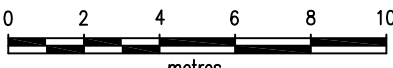


A TETRA TECH COMPANY
© COPYRIGHT PROTECTS THIS PLAN
 Unauthorised reproduction or amendment
 not permitted. Please contact the author.


RPS AAP Consulting Pty Ltd
 ACN 117 883 173
 ABN 97 117 883 173

1 Innovation Parkway, Birtinya, Qld, 4575
 PO BOX 6149, Meridan Plains, Qld, 4551


T 07 5436 7888
 F 07 5493 6630
 W rpsgroup.com

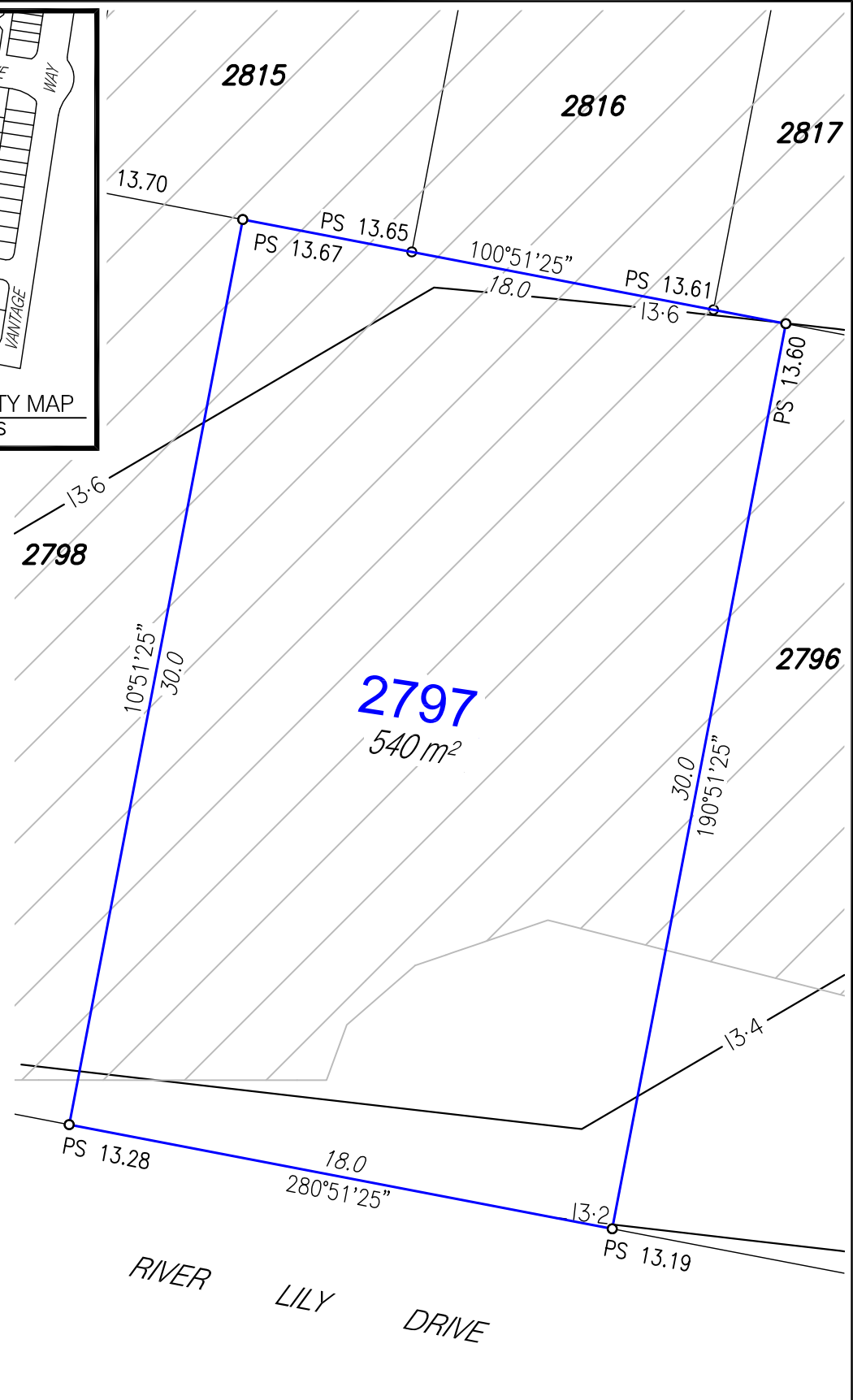
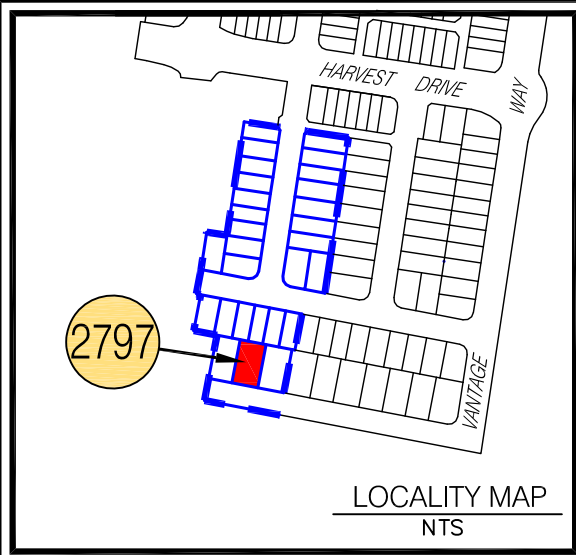


SCALE 1:200 IS APPLICABLE ONLY
 TO THE ORIGINAL SHEET SIZE. (A4)



NORTH

Drawn: MDB	Date: 9/08/2023
Dwg No: 107461-191.dwg	
Cadastral Surveyor :  (Authorised Delegate)	
Amended:	
Plan No: 004402.013 L2796	Rev :



LEGEND


- Proposed Lot
- - - Proposed Easement
- Depth of Fill 0.0m-0.5m
- Depth of Fill 0.5m-1.0m
- Depth of Fill 1.0m-1.5m
- Depth of Fill 1.5m-2.0m
- Depth of Fill 2.0m-2.5m
- Depth of Fill 2.5m-3.0m
- Depth of Fill 3.0m-3.5m
- PS X.XX Proposed Surface Levels
- Final Surface Contour (0.2m interval)

- NOTES:**
- Approval Details:
RAL - approval pending
OPW - approval pending
- Areas and Dimensions are subject to survey plan registration.
 - Proposed contours, Fill & Final surface level information is as specified on Design information prepared by Calibre Consulting Engineers.
(File: R25-27 tin design.12daz received on 5/05/2023);
These may differ from constructed values, which will not be deemed to be inaccurate for any variance up to +/- 0.5m.
 - Levels shown are referenced to the Australian Height Datum (AHD).
 - This plan was prepared to satisfy Section 11 of the Land Sales Act 1984.
 - Builders should not build off the design levels shown; a site survey is required.
 - These notes are an integral part of this plan.

Disclosure Plan


For Proposed Lot 2797
Harmony - Release 27B
Currently Described as Part of Lot 2 on
SP330423
Locality: Palmview
Local Gov: S.C.R.C.


(to be shown on **SP341004**)



A TETRA TECH COMPANY
© COPYRIGHT PROTECTS THIS PLAN
Unauthorised reproduction or amendment
not permitted. Please contact the author.


RPS AAP Consulting Pty Ltd
ACN 117 883 173
ABN 97 117 883 173
1 Innovation Parkway, Birtinya, Qld, 4575
PO BOX 6149, Meridan Plains, Qld, 4551
T 07 5436 7888
F 07 5493 6630
W rpsgroup.com

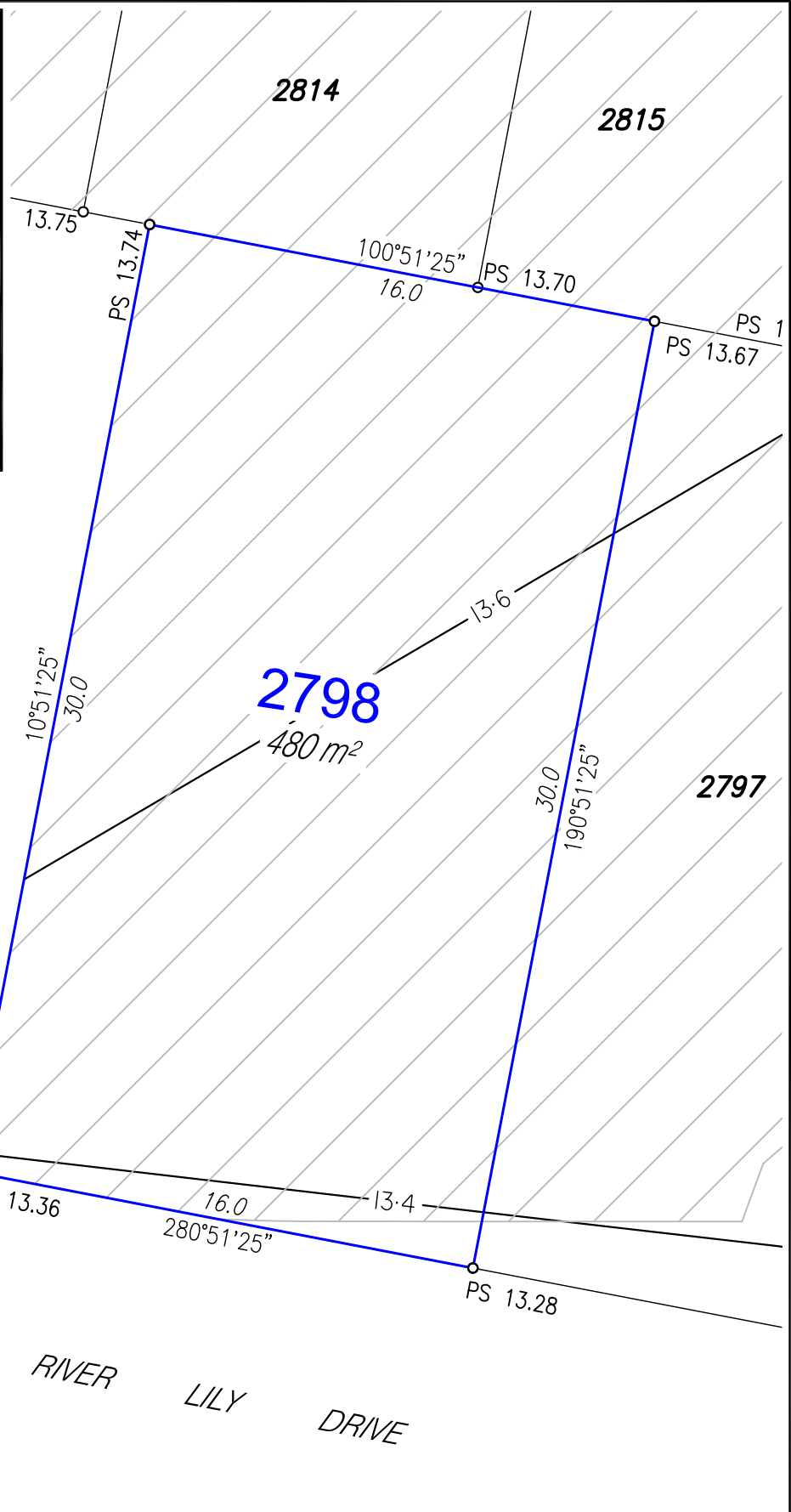
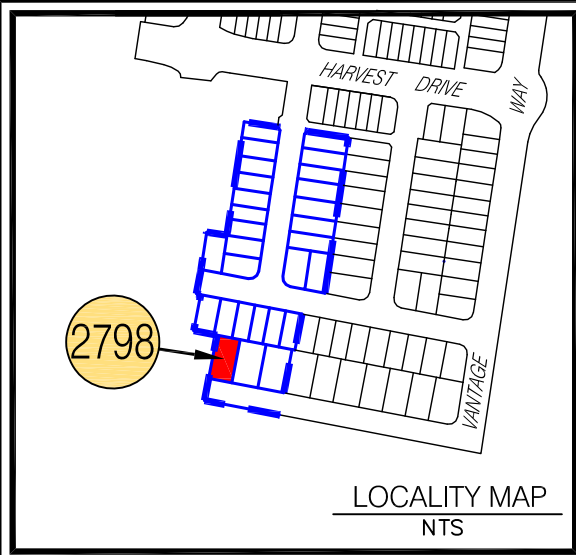
Drawn: MDB	Date: 9/08/2023
Dwg No: 107461-191.dwg	
Cadastral Surveyor :  (Authorised Delegate)	
Amended:	
Plan No: 004402.013 L2797	Rev :



metres

SCALE 1:200 IS APPLICABLE ONLY
TO THE ORIGINAL SHEET SIZE. (A4)





LEGEND

- Proposed Lot
- - - Proposed Easement
- Depth of Fill 0.0m-0.5m
- Depth of Fill 0.5m-1.0m
- Depth of Fill 1.0m-1.5m
- Depth of Fill 1.5m-2.0m
- Depth of Fill 2.0m-2.5m
- Depth of Fill 2.5m-3.0m
- Depth of Fill 3.0m-3.5m
- PS X.XX Proposed Surface Levels
- Final Surface Contour (0.2m interval)

- NOTES:**
- Approval Details:
 RAL - approval pending
 OPW - approval pending
- Areas and Dimensions are subject to survey plan registration.
 - Proposed contours, Fill & Final surface level information is as specified on Design information prepared by Calibre Consulting Engineers.
 (File: R25-27 tin design.12daz received on 5/05/2023);
 These may differ from constructed values, which will not be deemed to be inaccurate for any variance up to +/- 0.5m.
 - Levels shown are referenced to the Australian Height Datum (AHD).
 - This plan was prepared to satisfy Section 11 of the Land Sales Act 1984.
 - Builders should not build off the design levels shown; a site survey is required.
 - These notes are an integral part of this plan.

Disclosure Plan

For Proposed Lot 2798
 Harmony - Release 27B
 Currently Described as Part of Lot 2 on
 SP330423
 Locality: Palmview
 Local Gov: S.C.R.C.
 (to be shown on **SP341004**)

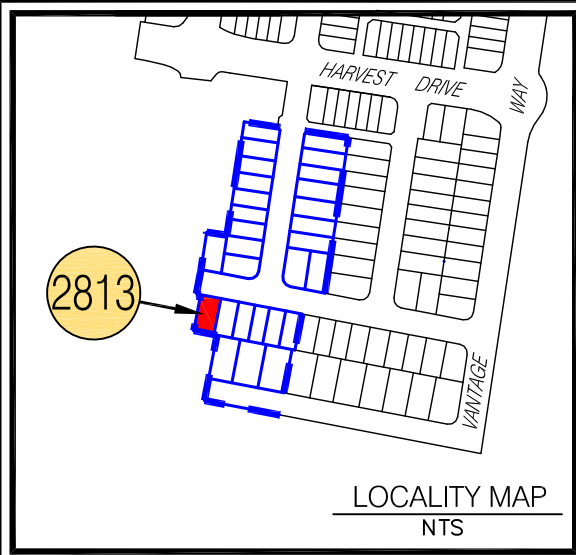
rps
A TETRA TECH COMPANY
 © COPYRIGHT PROTECTS THIS PLAN
 Unauthorised reproduction or amendment
 not permitted. Please contact the author.

RPS AAP Consulting Pty Ltd
 ACN 117 883 173
 ABN 97 117 883 173
 1 Innovation Parkway, Birtinya, Qld, 4575
 PO BOX 6149, Meridan Plains, Qld, 4551

T 07 5436 7888
 F 07 5493 6630
 W rpsgroup.com

0 2 4 6 8 10
 metres
 SCALE 1:200 IS APPLICABLE ONLY
 TO THE ORIGINAL SHEET SIZE. (A4)

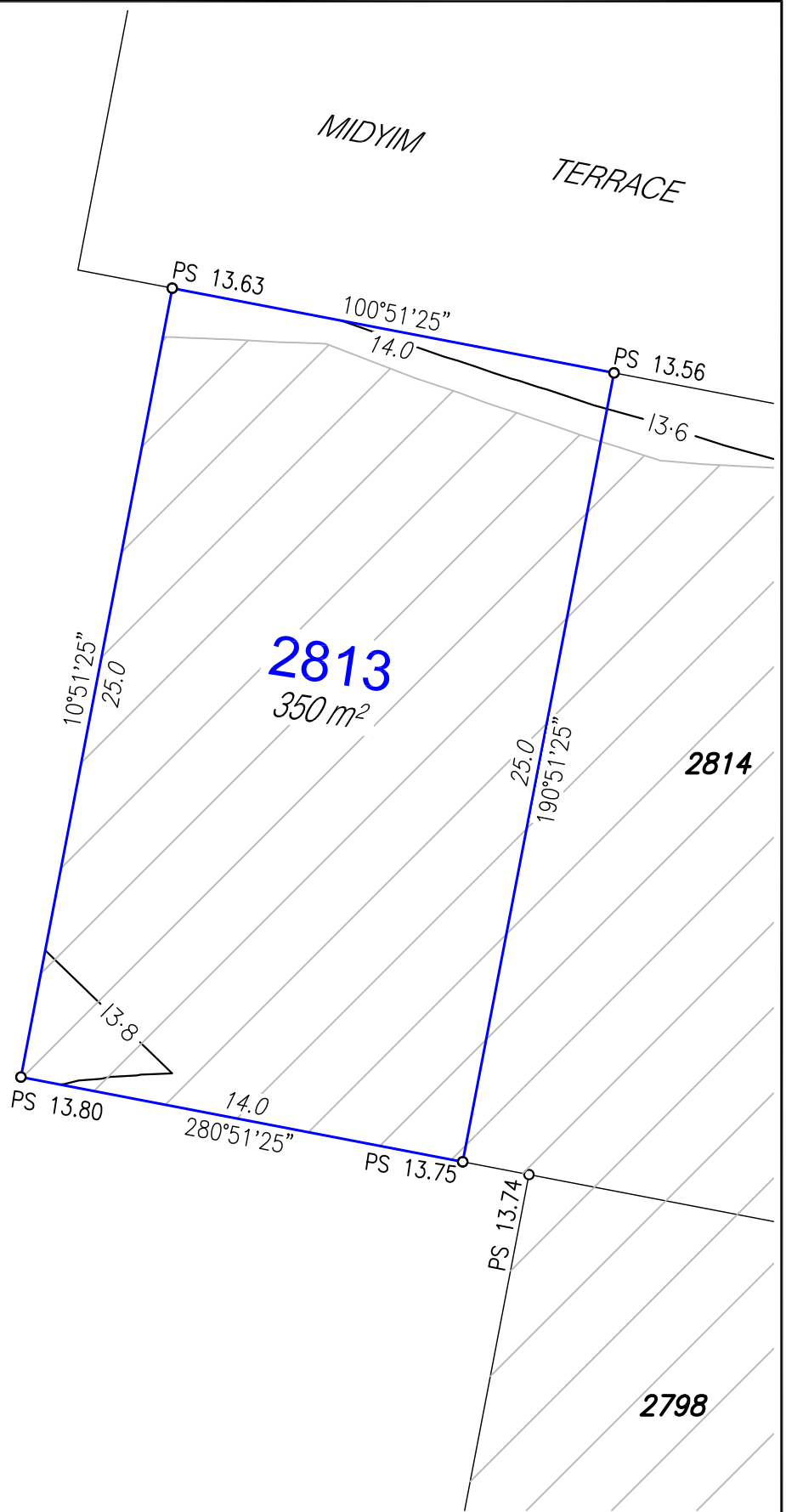
Drawn: MDB	Date: 9/08/2023
Dwg No: 107461-191.dwg	
Cadastral Surveyor : (Authorised Delegate)	
Amended:	
Plan No: 004402.013 L2798	Rev :



LEGEND

- Proposed Lot
- - - Proposed Easement
- Depth of Fill 0.0m-0.5m
- Depth of Fill 0.5m-1.0m
- Depth of Fill 1.0m-1.5m
- Depth of Fill 1.5m-2.0m
- Depth of Fill 2.0m-2.5m
- Depth of Fill 2.5m-3.0m
- Depth of Fill 3.0m-3.5m
- PS X.XX Proposed Surface Levels
- Final Surface Contour (0.2m interval)


- NOTES:**
- Approval Details:
RAL - approval pending
OPW - approval pending
- Areas and Dimensions are subject to survey plan registration.
 - Proposed contours, Fill & Final surface level information is as specified on Design information prepared by Calibre Consulting Engineers.
(File: R25-27 tin design.12daz received on 5/05/2023);
These may differ from constructed values, which will not be deemed to be inaccurate for any variance up to +/- 0.5m.
 - Levels shown are referenced to the Australian Height Datum (AHD).
 - This plan was prepared to satisfy Section 11 of the Land Sales Act 1984.
 - Builders should not build off the design levels shown; a site survey is required.
 - These notes are an integral part of this plan.



Disclosure Plan

For Proposed Lot 2813
Harmony - Release 27B
Currently Described as Part of Lot 2 on
SP330423
Locality: Palmview
Local Gov: S.C.R.C.

(to be shown on **SP341004**)

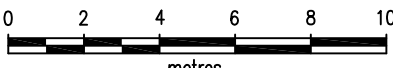


A TETRA TECH COMPANY
© COPYRIGHT PROTECTS THIS PLAN
Unauthorised reproduction or amendment
not permitted. Please contact the author.

RPS AAP Consulting Pty Ltd
ACN 117 883 173
ABN 97 117 883 173


1 Innovation Parkway, Birtinya, Qld, 4575
PO BOX 6149, Meridan Plains, Qld, 4551

T 07 5436 7888
F 07 5493 6630
W rpsgroup.com




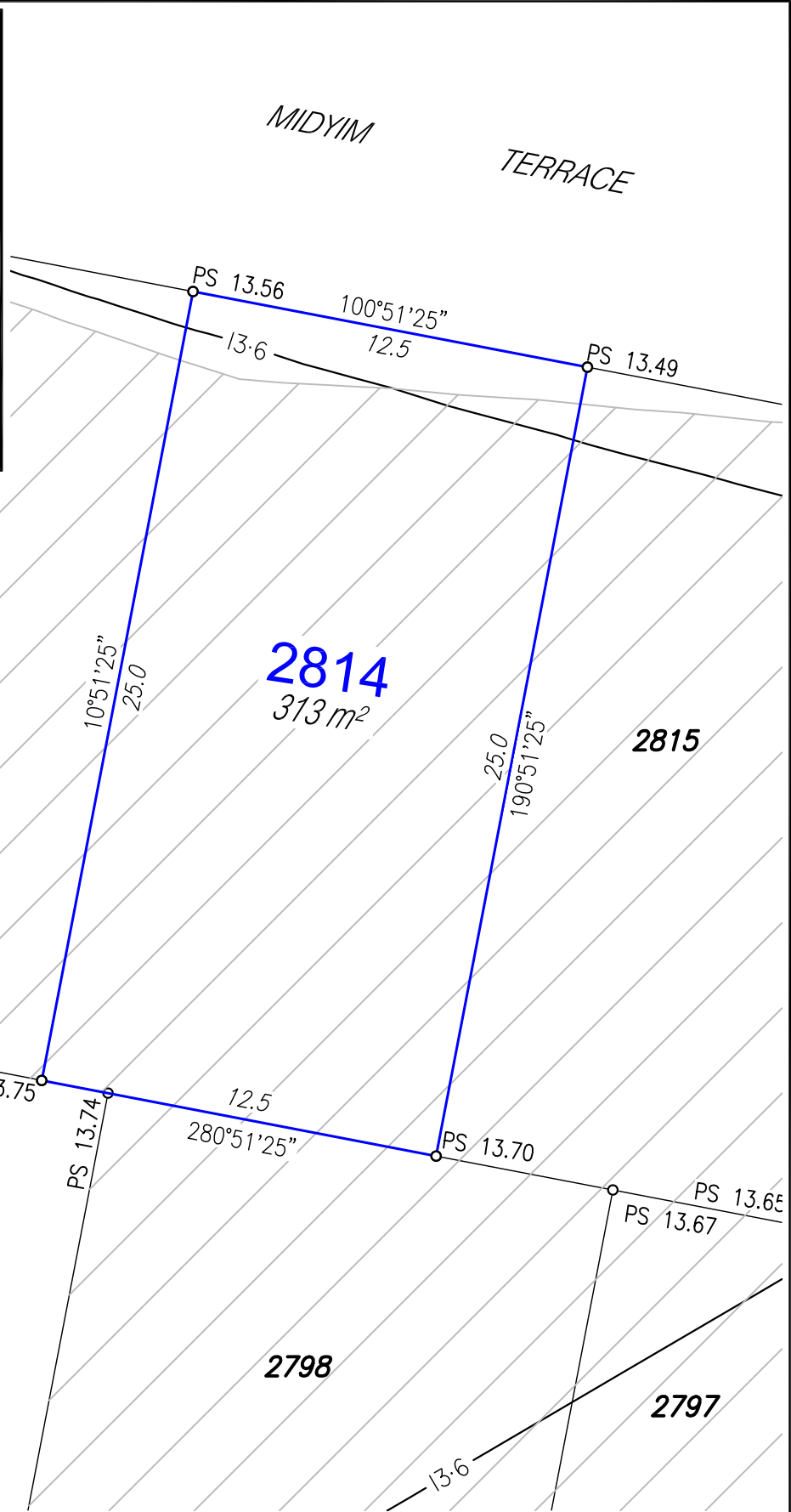
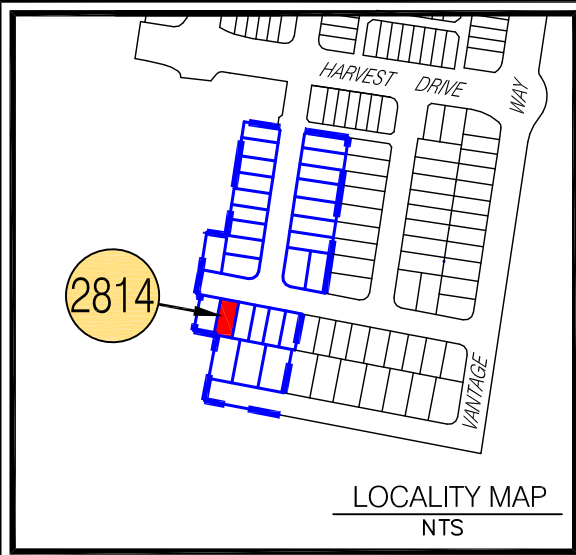
metres

SCALE 1:200 IS APPLICABLE ONLY
TO THE ORIGINAL SHEET SIZE. (A4)



NORTH

Drawn: MDB	Date: 9/08/2023
Dwg No: 107461-191.dwg	
Cadastral Surveyor :  (Authorised Delegate)	
Amended:	
Plan No: 004402.013 L2813	Rev :



LEGEND

- Proposed Lot
- Proposed Easement
- Depth of Fill 0.0m-0.5m
- Depth of Fill 0.5m-1.0m
- Depth of Fill 1.0m-1.5m
- Depth of Fill 1.5m-2.0m
- Depth of Fill 2.0m-2.5m
- Depth of Fill 2.5m-3.0m
- Depth of Fill 3.0m-3.5m
- PS x.xx Proposed Surface Levels
- Final Surface Contour (0.2m interval)

- NOTES:**
- Approval Details:
 RAL - approval pending
 OPW - approval pending
- Areas and Dimensions are subject to survey plan registration.
 - Proposed contours, Fill & Final surface level information is as specified on Design information prepared by Calibre Consulting Engineers.
 (File: R25-27 tin design.12daz received on 5/05/2023);
 These may differ from constructed values, which will not be deemed to be inaccurate for any variance up to +/- 0.5m.
 - Levels shown are referenced to the Australian Height Datum (AHD).
 - This plan was prepared to satisfy Section 11 of the Land Sales Act 1984.
 - Builders should not build off the design levels shown; a site survey is required.
 - These notes are an integral part of this plan.

Disclosure Plan

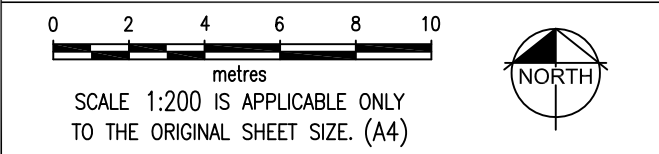
For Proposed Lot 2814
 Harmony - Release 27B
 Currently Described as Part of Lot 2 on
 SP330423
 Locality: Palmview
 Local Gov: S.C.R.C.
 (to be shown on **SP341004**)

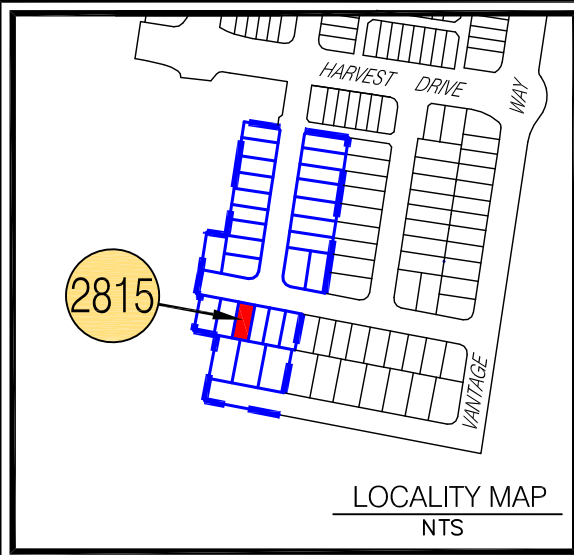
RPS
 A TETRA TECH COMPANY
 © COPYRIGHT PROTECTS THIS PLAN
 Unauthorised reproduction or amendment
 not permitted. Please contact the author.

RPS AAP Consulting Pty Ltd
 ACN 117 883 173
 ABN 97 117 883 173
 1 Innovation Parkway, Birtinya, Qld, 4575
 PO BOX 6149, Meridan Plains, Qld, 4551

T 07 5436 7888
 F 07 5493 6630
 W rpsgroup.com

Drawn: MDB	Date: 9/08/2023
Dwg No: 107461-191.dwg	
Cadastral Surveyor : <i>JL Will</i> (Authorised Delegate)	
Amended:	
Plan No: 004402.013 L2814	Rev :

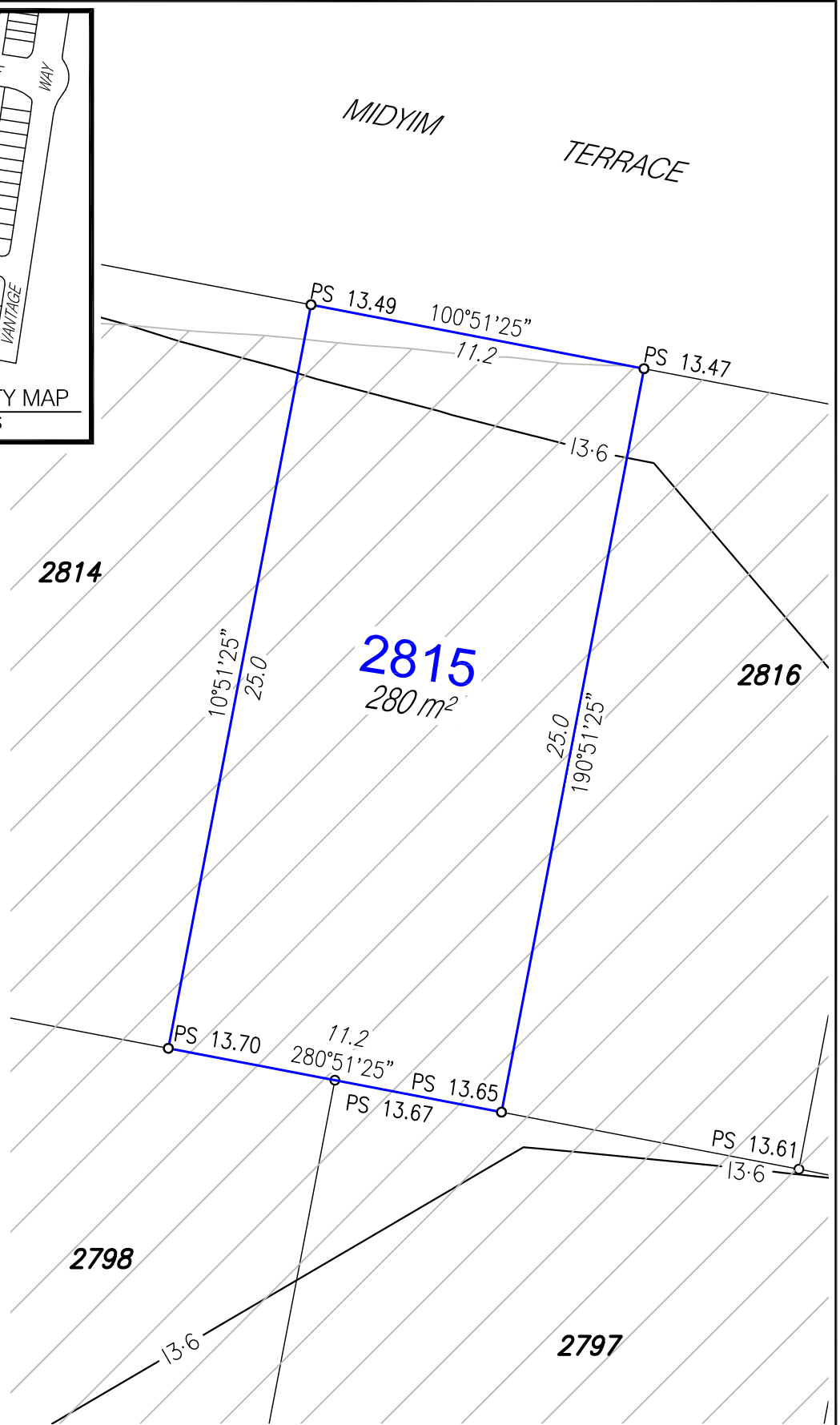




LEGEND

- Proposed Lot
- - - Proposed Easement
- Depth of Fill 0.0m-0.5m
- Depth of Fill 0.5m-1.0m
- Depth of Fill 1.0m-1.5m
- Depth of Fill 1.5m-2.0m
- Depth of Fill 2.0m-2.5m
- Depth of Fill 2.5m-3.0m
- Depth of Fill 3.0m-3.5m
- PS X.XX Proposed Surface Levels
- Final Surface Contour (0.2m interval)


- NOTES:**
- Approval Details:
RAL - approval pending
OPW - approval pending
- Areas and Dimensions are subject to survey plan registration.
 - Proposed contours, Fill & Final surface level information is as specified on Design information prepared by Calibre Consulting Engineers.
(File: R25-27 tin design.12daz received on 5/05/2023);
These may differ from constructed values, which will not be deemed to be inaccurate for any variance up to +/- 0.5m.
 - Levels shown are referenced to the Australian Height Datum (AHD).
 - This plan was prepared to satisfy Section 11 of the Land Sales Act 1984.
 - Builders should not build off the design levels shown; a site survey is required.
 - These notes are an integral part of this plan.



Disclosure Plan


For Proposed Lot 2815
Harmony - Release 27B
Currently Described as Part of Lot 2 on
SP330423
Locality: Palmview
Local Gov: S.C.R.C.

(to be shown on **SP341004**)




A TETRA TECH COMPANY
© COPYRIGHT PROTECTS THIS PLAN
Unauthorised reproduction or amendment
not permitted. Please contact the author.

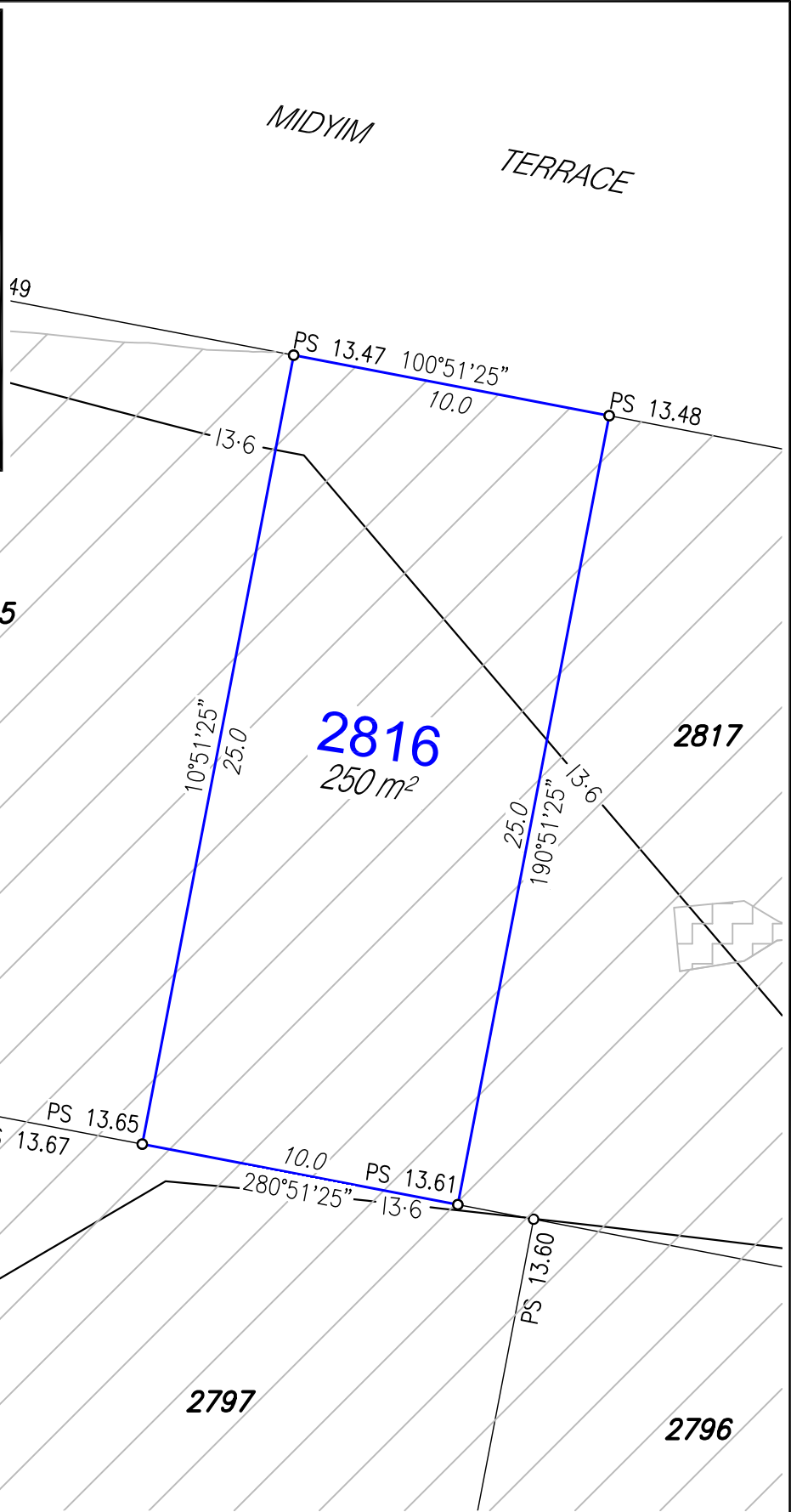
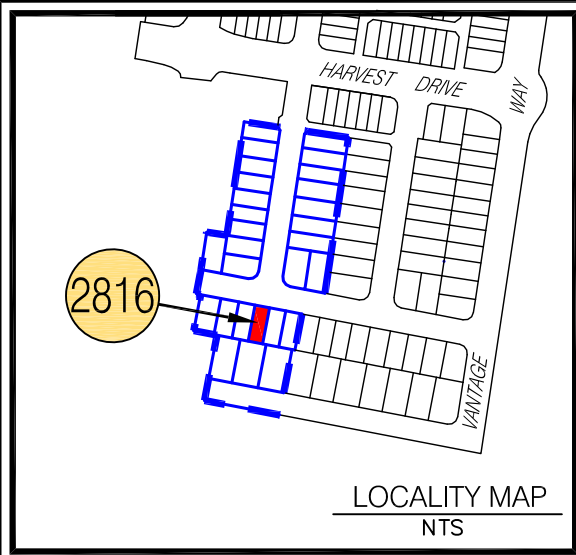
RPS AAP Consulting Pty Ltd
ACN 117 883 173
ABN 97 117 883 173
1 Innovation Parkway, Birtinya, Qld, 4575
PO BOX 6149, Meridan Plains, Qld, 4551
T 07 5436 7888
F 07 5493 6630
W rpsgroup.com

Drawn: MDB	Date: 9/08/2023
Dwg No: 107461-191.dwg	
Cadastral Surveyor :  (Authorised Delegate)	
Amended:	
Plan No:	Rev :
004402.013 L2815	

0 2 4 6 8 10
metres

SCALE 1:200 IS APPLICABLE ONLY
TO THE ORIGINAL SHEET SIZE. (A4)





LEGEND

- Proposed Lot
- - - Proposed Easement
- Depth of Fill 0.0m-0.5m
- Depth of Fill 0.5m-1.0m
- Depth of Fill 1.0m-1.5m
- Depth of Fill 1.5m-2.0m
- Depth of Fill 2.0m-2.5m
- Depth of Fill 2.5m-3.0m
- Depth of Fill 3.0m-3.5m
- PS X.XX Proposed Surface Levels
- Final Surface Contour (0.2m interval)


NOTES:
Approval Details:
RAL - approval pending
OPW - approval pending

- Areas and Dimensions are subject to survey plan registration.
- Proposed contours, Fill & Final surface level information is as specified on Design information prepared by Calibre Consulting Engineers.
(File: R25-27 tin design.12daz received on 5/05/2023);
These may differ from constructed values, which will not be deemed to be inaccurate for any variance up to +/- 0.5m.
- Levels shown are referenced to the Australian Height Datum (AHD).
- This plan was prepared to satisfy Section 11 of the Land Sales Act 1984.
- Builders should not build off the design levels shown; a site survey is required.
- These notes are an integral part of this plan.

Disclosure Plan

For Proposed Lot 2816
Harmony - Release 27B
Currently Described as Part of Lot 2 on
SP330423
Locality: Palmview
Local Gov: S.C.R.C.


(to be shown on **SP341004**)



A TETRA TECH COMPANY
© COPYRIGHT PROTECTS THIS PLAN
Unauthorised reproduction or amendment
not permitted. Please contact the author.


RPS AAP Consulting Pty Ltd
ACN 117 883 173
ABN 97 117 883 173
1 Innovation Parkway, Birtinya, Qld, 4575
PO BOX 6149, Meridan Plains, Qld, 4551

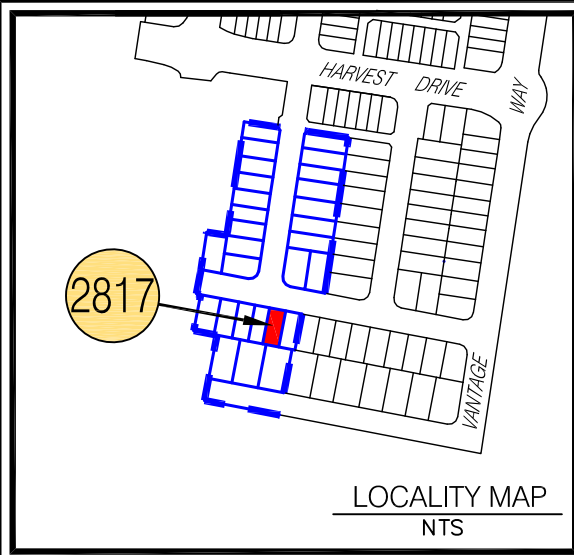
T 07 5436 7888
F 07 5493 6630
W rpsgroup.com

Drawn: MDB	Date: 9/08/2023
Dwg No: 107461-191.dwg	
Cadastral Surveyor :  (Authorised Delegate)	
Amended:	
Plan No: 004402.013 L2816	Rev :

0 2 4 6 8 10
metres

SCALE 1:200 IS APPLICABLE ONLY
TO THE ORIGINAL SHEET SIZE. (A4)

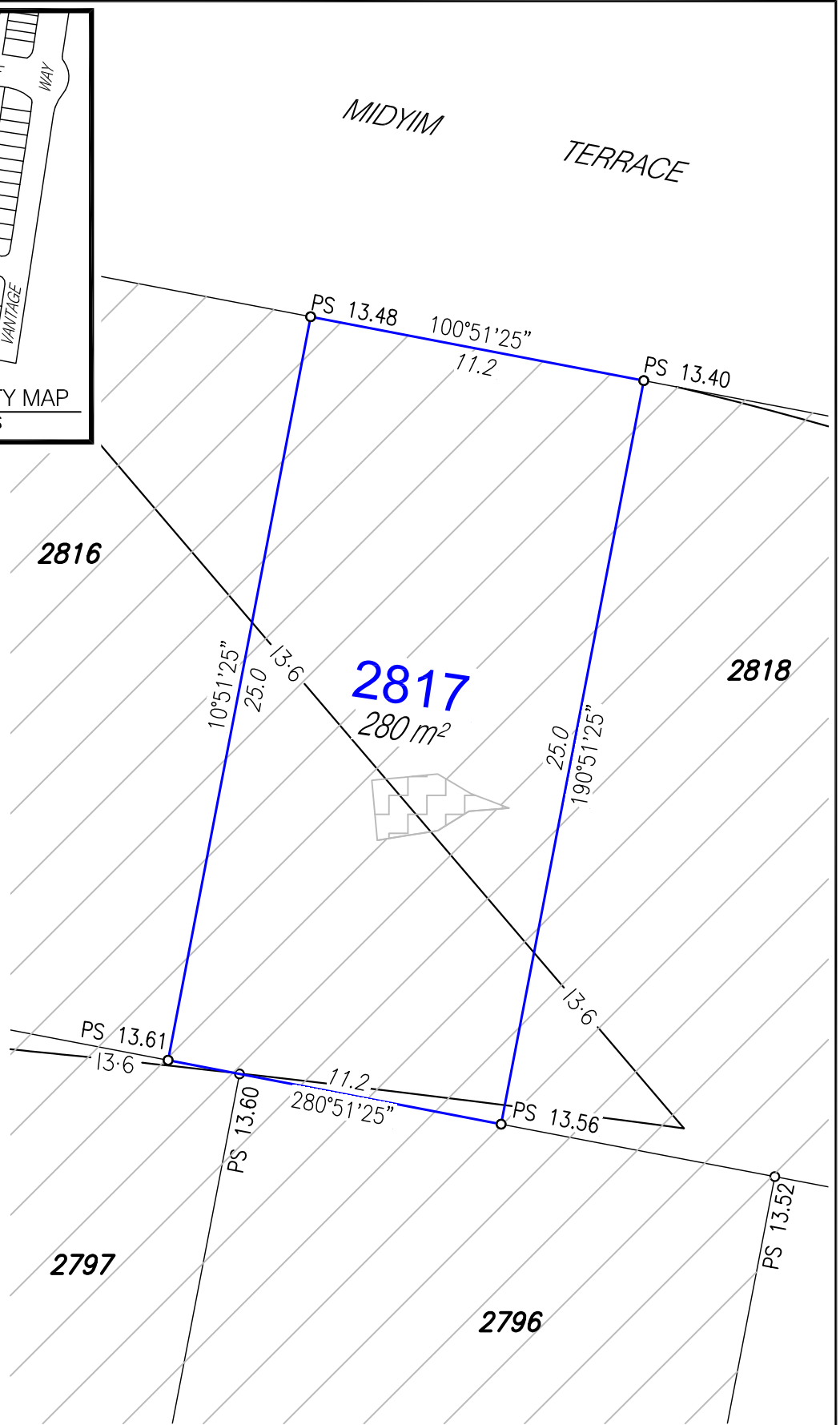




LEGEND


- Proposed Lot
- - - Proposed Easement
- Depth of Fill 0.0m-0.5m
- Depth of Fill 0.5m-1.0m
- Depth of Fill 1.0m-1.5m
- Depth of Fill 1.5m-2.0m
- Depth of Fill 2.0m-2.5m
- Depth of Fill 2.5m-3.0m
- Depth of Fill 3.0m-3.5m
- PS X.XX Proposed Surface Levels
- Final Surface Contour (0.2m interval)

- NOTES:**
- Approval Details:
RAL - approval pending
OPW - approval pending
- Areas and Dimensions are subject to survey plan registration.
 - Proposed contours, Fill & Final surface level information is as specified on Design information prepared by Calibre Consulting Engineers.
(File: R25-27 tin design.12daz received on 5/05/2023);
These may differ from constructed values, which will not be deemed to be inaccurate for any variance up to +/- 0.5m.
 - Levels shown are referenced to the Australian Height Datum (AHD).
 - This plan was prepared to satisfy Section 11 of the Land Sales Act 1984.
 - Builders should not build off the design levels shown; a site survey is required.
 - These notes are an integral part of this plan.



Disclosure Plan


For Proposed Lot 2817
Harmony - Release 27B
Currently Described as Part of Lot 2 on
SP330423
Locality: Palmview
Local Gov: S.C.R.C.
(to be shown on **SP341004**)




A TETRA TECH COMPANY
© COPYRIGHT PROTECTS THIS PLAN
Unauthorised reproduction or amendment
not permitted. Please contact the author.

RPS AAP Consulting Pty Ltd
ACN 117 883 173
ABN 97 117 883 173
1 Innovation Parkway, Birtinya, Qld, 4575
PO BOX 6149, Meridan Plains, Qld, 4551


T 07 5436 7888
F 07 5493 6630
W rpsgroup.com

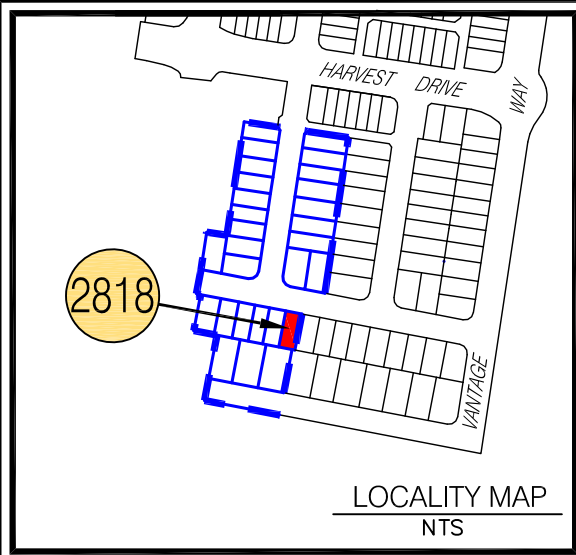


SCALE 1:200 IS APPLICABLE ONLY
TO THE ORIGINAL SHEET SIZE. (A4)



NORTH

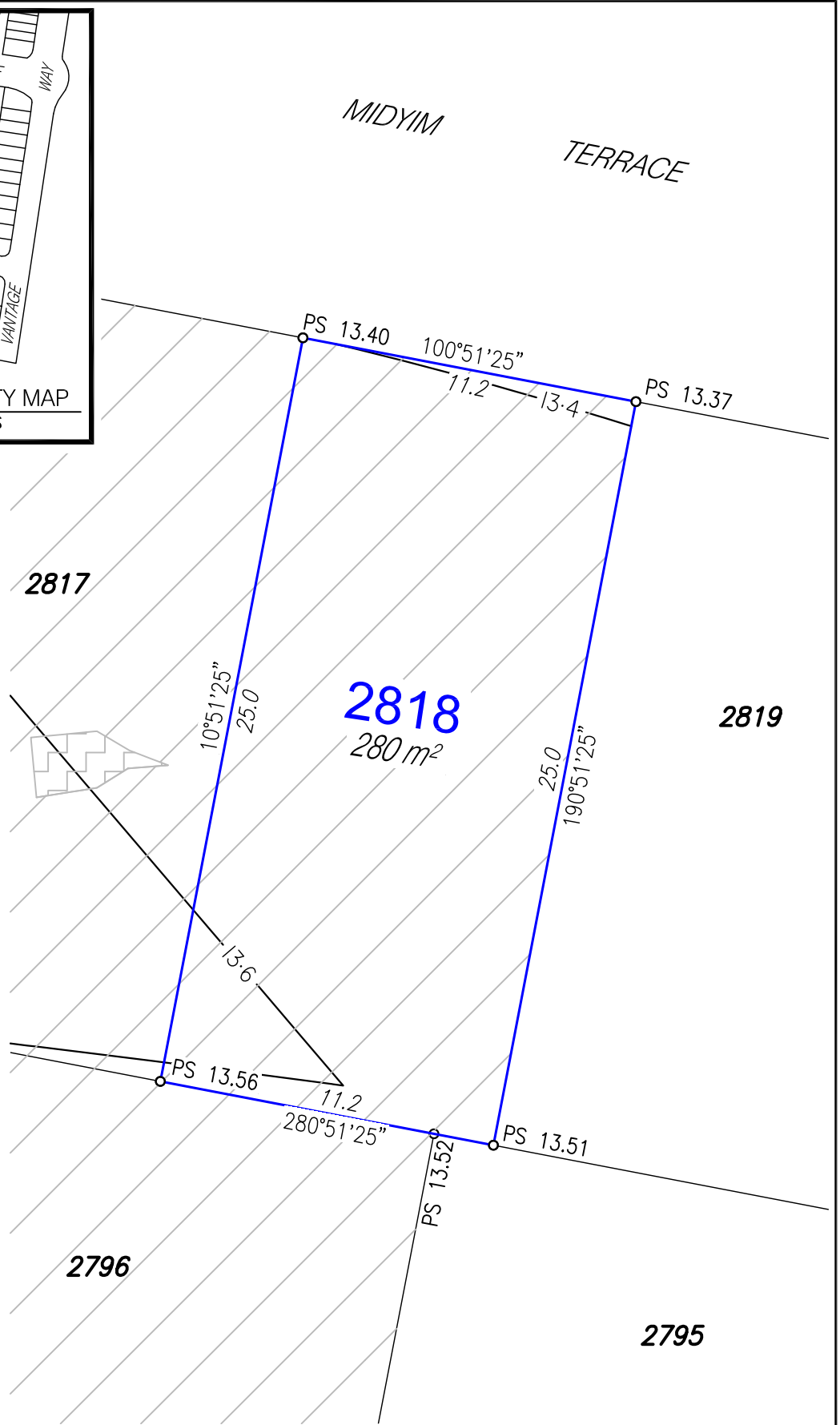
Drawn: MDB	Date: 9/08/2023
Dwg No: 107461-191.dwg	
Cadastral Surveyor :  (Authorised Delegate)	
Amended:	
Plan No: 004402.013 L2817	Rev :



LEGEND


- Proposed Lot
- - - Proposed Easement
- Depth of Fill 0.0m-0.5m
- Depth of Fill 0.5m-1.0m
- Depth of Fill 1.0m-1.5m
- Depth of Fill 1.5m-2.0m
- Depth of Fill 2.0m-2.5m
- Depth of Fill 2.5m-3.0m
- Depth of Fill 3.0m-3.5m
- PS X.XX Proposed Surface Levels
- Final Surface Contour (0.2m interval)

- NOTES:**
- Approval Details:
 RAL - approval pending
 OPW - approval pending
- Areas and Dimensions are subject to survey plan registration.
 - Proposed contours, Fill & Final surface level information is as specified on Design information prepared by Calibre Consulting Engineers.
 (File: R25-27 tin design.12daz received on 5/05/2023);
 These may differ from constructed values, which will not be deemed to be inaccurate for any variance up to +/- 0.5m.
 - Levels shown are referenced to the Australian Height Datum (AHD).
 - This plan was prepared to satisfy Section 11 of the Land Sales Act 1984.
 - Builders should not build off the design levels shown; a site survey is required.
 - These notes are an integral part of this plan.



Disclosure Plan


For Proposed Lot 2818
 Harmony - Release 27B
 Currently Described as Part of Lot 2 on
 SP330423
 Locality: Palmview
 Local Gov: S.C.R.C.
 (to be shown on **SP341004**)



A TETRA TECH COMPANY
 © COPYRIGHT PROTECTS THIS PLAN
 Unauthorised reproduction or amendment
 not permitted. Please contact the author.

RPS AAP Consulting Pty Ltd
 ACN 117 883 173
 ABN 97 117 883 173
 1 Innovation Parkway, Birtinya, Qld, 4575
 PO BOX 6149, Meridan Plains, Qld, 4551

T 07 5436 7888
 F 07 5493 6630
 W rpsgroup.com

Drawn: MDB	Date: 9/08/2023
Dwg No: 107461-191.dwg	
Cadastral Surveyor :  (Authorised Delegate)	
Amended:	
Plan No: 004402.013 L2818	Rev :

0 2 4 6 8 10
 metres

SCALE 1:200 IS APPLICABLE ONLY
 TO THE ORIGINAL SHEET SIZE. (A4)

