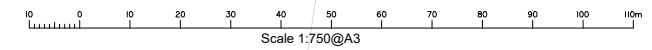


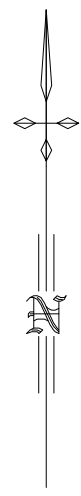


# Landscape / Lot Levels

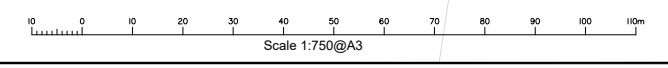


**Boundaries**  
 The boundaries on this plan have been plotted from the Current Lot Calcs.  
 This plan is in Local Project Datum.





# Water



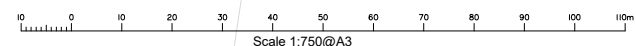
Scale 1:750@A3

**Boundaries**  
The boundaries on this plan have been plotted from the Current Lot Calcs. This plan is in Local Project Datum.





# Drainage



**Boundaries**  
 The boundaries on this plan have been plotted from the Current Lot Calcs.  
 This plan is in Local Project Datum.