

- NOTES:**
 Approval Details:
 RAL - approval pending
 OPW - approval pending
- Areas and Dimensions are subject to survey plan registration.
 - Proposed contours, Fill & Final surface level information is as specified on Design information prepared by Calibre Consulting Engineers.
 (File: R25-27 tin design.12daz received on 5/05/2023);
 These may differ from constructed values, which will not be deemed to be inaccurate for any variance up to +/- 0.5m.
 - Levels shown are referenced to the Australian Height Datum (AHD).
 - This plan was prepared to satisfy Section 11 of the Land Sales Act 1984.
 - Builders should not build off the design levels shown; a site survey is required.
 - These notes are an integral part of this plan.



Disclosure Plan

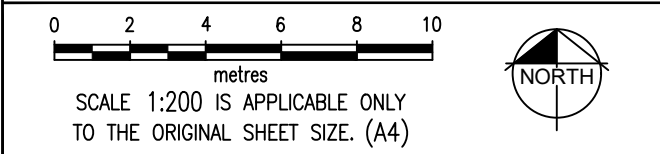
For Proposed Lot 2716
 Harmony - Release 27A
 Currently Described as Part of Lot 2 on
 SP330423
 Locality: Palmview
 Local Gov: S.C.R.C.
 (to be shown on **SP340991**)

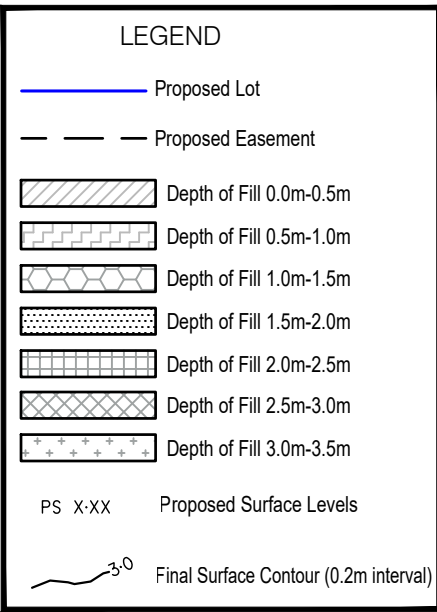
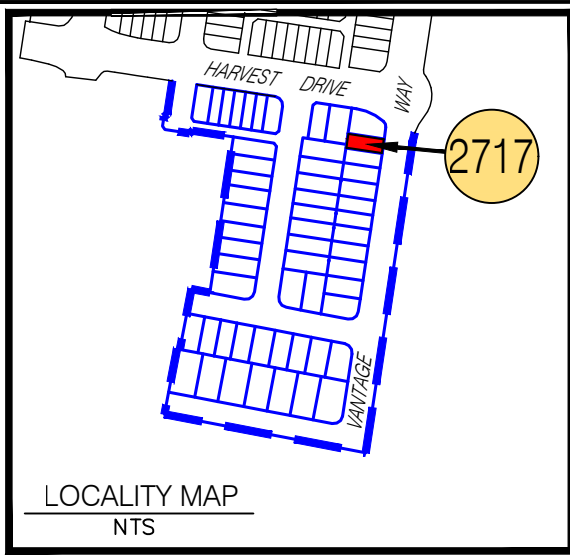
rps
A TETRA TECH COMPANY
 © COPYRIGHT PROTECTS THIS PLAN
 Unauthorised reproduction or amendment
 not permitted. Please contact the author.

RPS AAP Consulting Pty Ltd
 ACN 117 883 173
 ABN 97 117 883 173
 1 Innovation Parkway, Birtinya, Qld, 4575
 PO BOX 6149, Meridan Plains, Qld, 4551

T 07 5436 7888
 F 07 5493 6630
 W rpsgroup.com

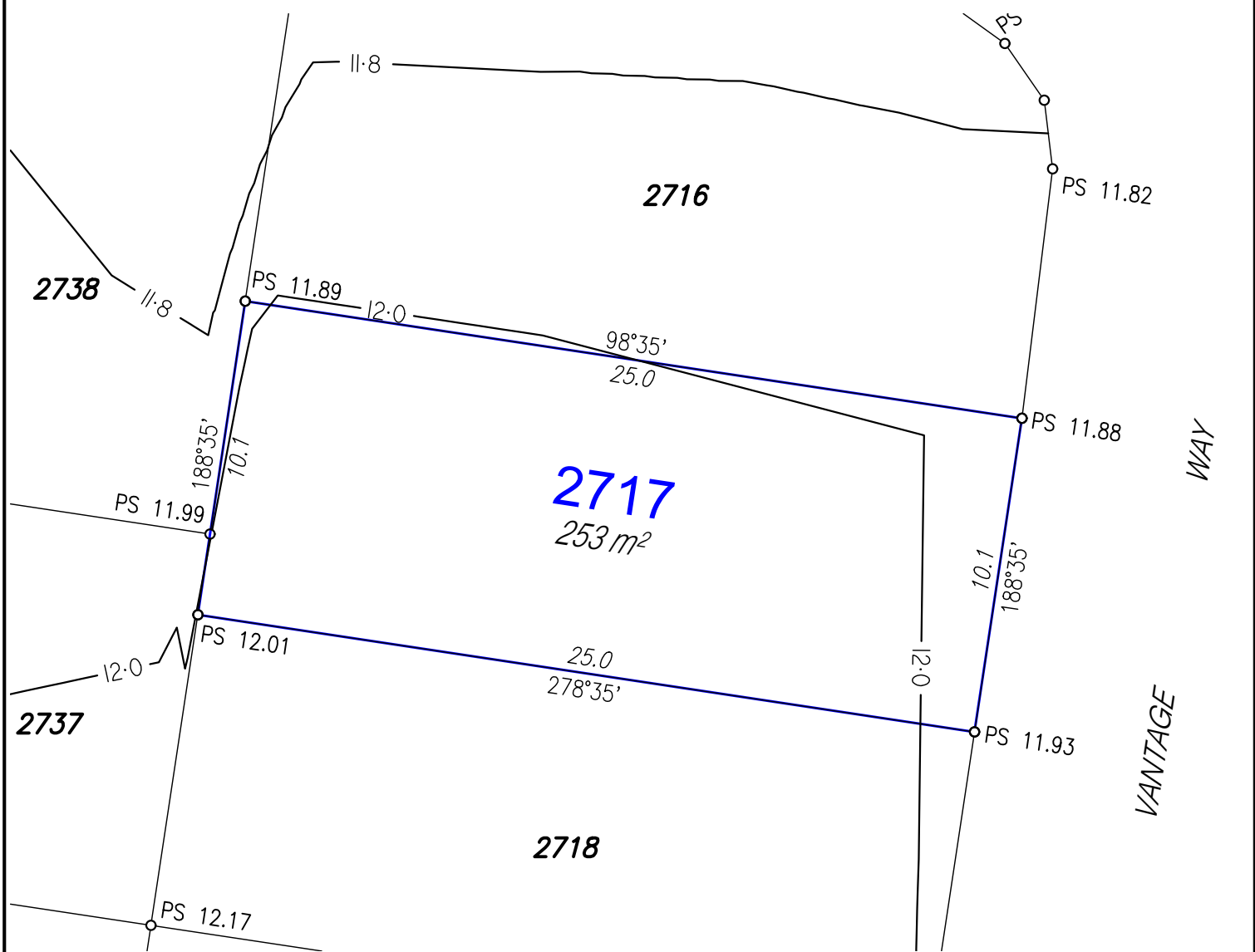
Drawn: MDB	Date: 8/05/2023
Dwg No: 107461-183.dwg	
Cadastral Surveyor: <i>JJ Will</i> (Authorised Delegate)	
Amended:	
Plan No: 004402.013 L2716	Rev :





NOTES:
 Approval Details:
 RAL - approval pending
 OPW - approval pending

- Areas and Dimensions are subject to survey plan registration.
- Proposed contours, Fill & Final surface level information is as specified on Design information prepared by Calibre Consulting Engineers.
 (File: R25-27 tin design.12daz received on 5/05/2023);
 These may differ from constructed values, which will not be deemed to be inaccurate for any variance up to +/- 0.5m.
- Levels shown are referenced to the Australian Height Datum (AHD).
- This plan was prepared to satisfy Section 11 of the Land Sales Act 1984.
- Builders should not build off the design levels shown; a site survey is required.
- These notes are an integral part of this plan.



Disclosure Plan

For Proposed Lot 2717
 Harmony - Release 27A
 Currently Described as Part of Lot 2 on
 SP330423
 Locality: Palmview
 Local Gov: S.C.R.C.

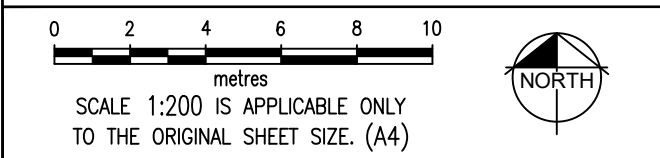
(to be shown on **SP340991**)

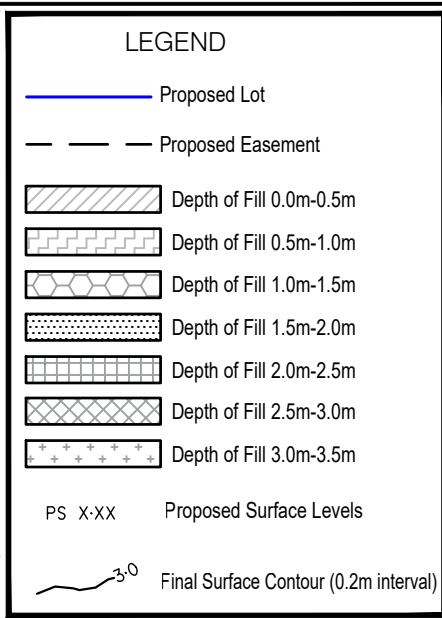
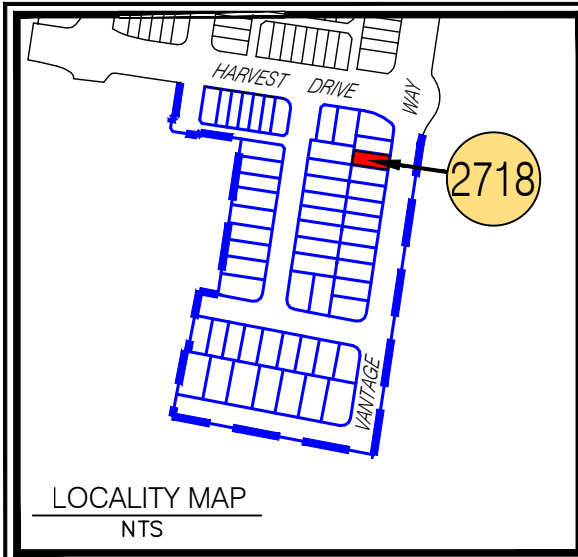
rps
A TETRA TECH COMPANY
 © COPYRIGHT PROTECTS THIS PLAN
 Unauthorised reproduction or amendment
 not permitted. Please contact the author.

RPS AAP Consulting Pty Ltd
 ACN 117 883 173
 ABN 97 117 883 173
 1 Innovation Parkway, Birtinya, Qld, 4575
 PO BOX 6149, Meridan Plains, Qld, 4551

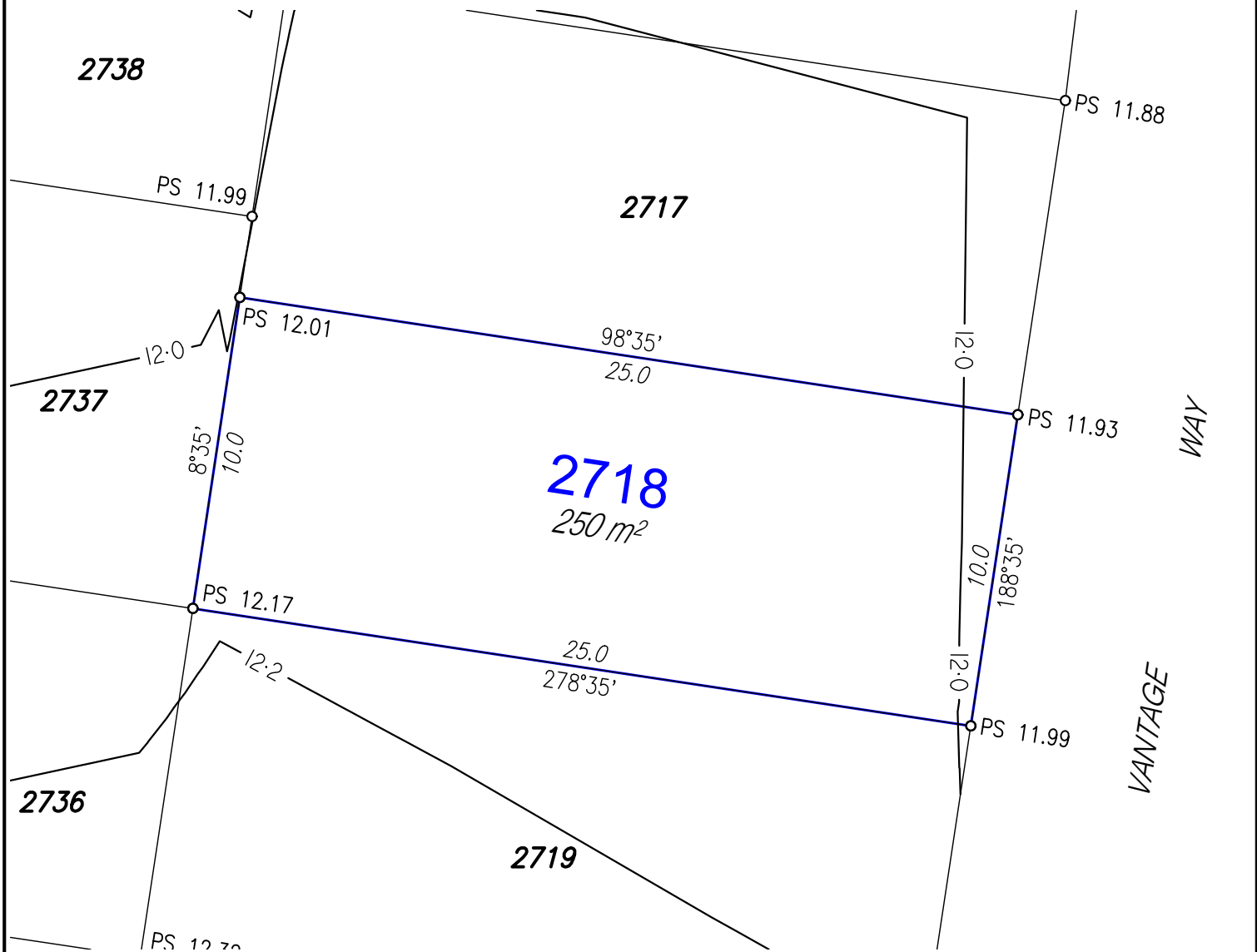
T 07 5436 7888
 F 07 5493 6630
 W rpsgroup.com

Drawn: MDB	Date: 8/05/2023
Dwg No: 107461-183.dwg	
Cadastral Surveyor: <i>JJ Will</i> (Authorised Delegate)	
Amended:	
Plan No: 004402.013 L2717	Rev :





- NOTES:**
 Approval Details:
 RAL - approval pending
 OPW - approval pending
- Areas and Dimensions are subject to survey plan registration.
 - Proposed contours, Fill & Final surface level information is as specified on Design information prepared by Calibre Consulting Engineers.
 (File: R25-27 tin design.12daz received on 5/05/2023);
 These may differ from constructed values, which will not be deemed to be inaccurate for any variance up to +/- 0.5m.
 - Levels shown are referenced to the Australian Height Datum (AHD).
 - This plan was prepared to satisfy Section 11 of the Land Sales Act 1984.
 - Builders should not build off the design levels shown; a site survey is required.
 - These notes are an integral part of this plan.



Disclosure Plan

For Proposed Lot 2718
 Harmony - Release 27A
 Currently Described as Part of Lot 2 on
 SP330423
 Locality: Palmview
 Local Gov: S.C.R.C.

(to be shown on **SP340991**)

rps
A TETRA TECH COMPANY
 © COPYRIGHT PROTECTS THIS PLAN
 Unauthorised reproduction or amendment
 not permitted. Please contact the author.

RPS AAP Consulting Pty Ltd
 ACN 117 883 173
 ABN 97 117 883 173
 1 Innovation Parkway, Birtinya, Qld, 4575
 PO BOX 6149, Meridan Plains, Qld, 4551

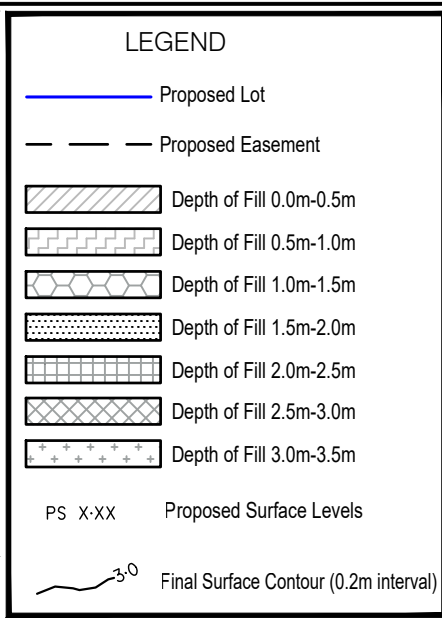
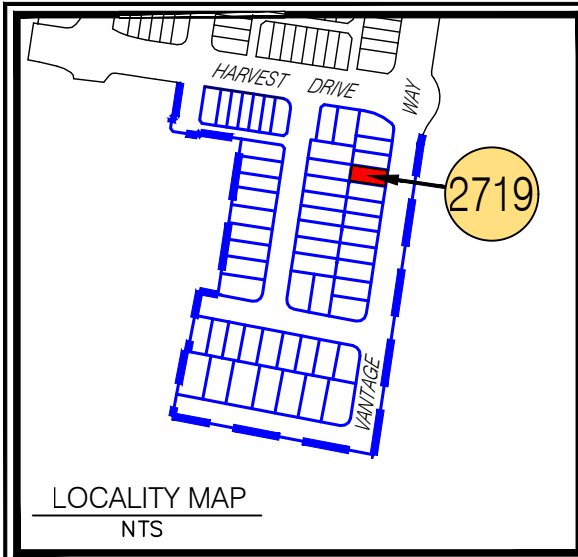
T 07 5436 7888
 F 07 5493 6630
 W rpsgroup.com

0 2 4 6 8 10
 metres

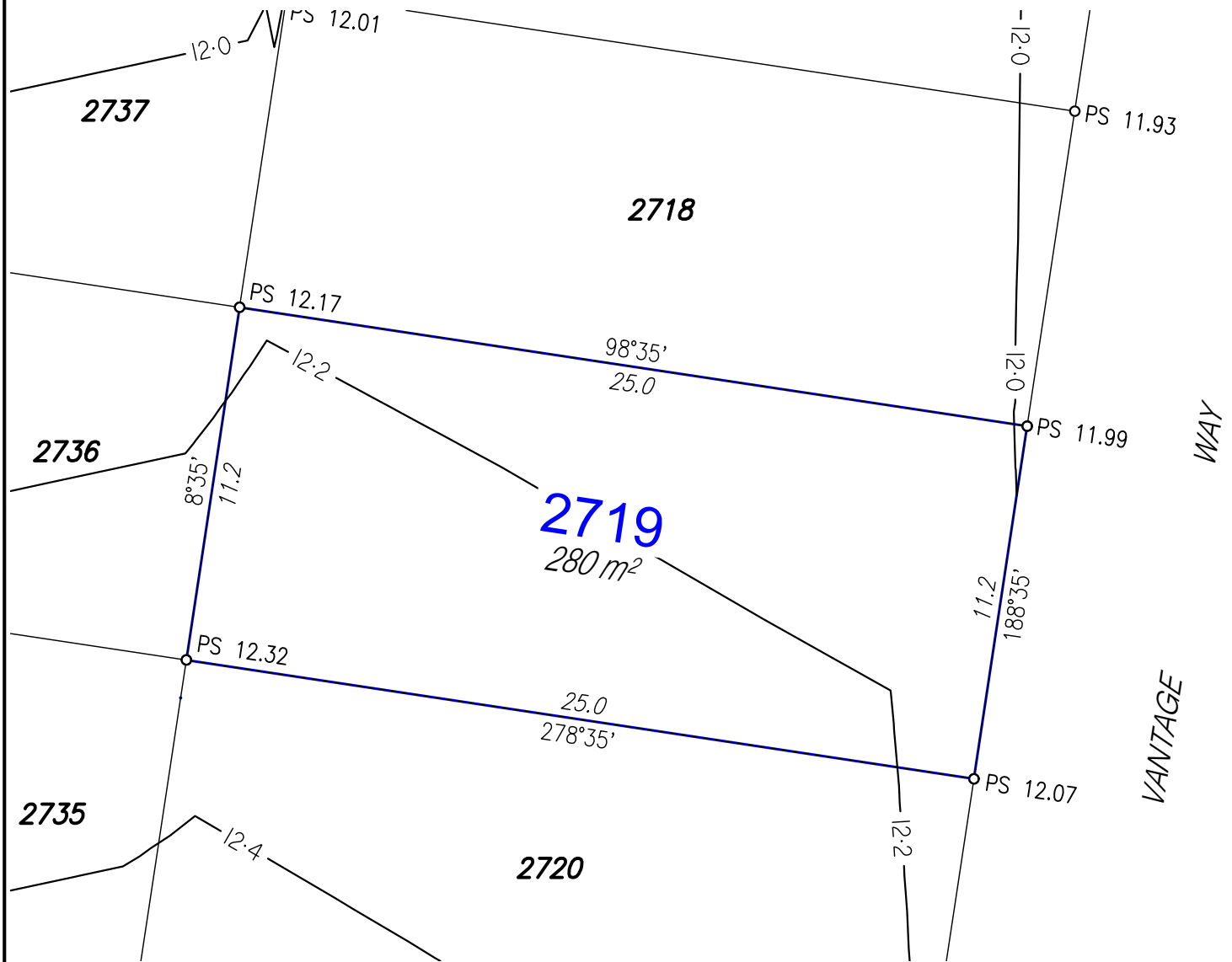
SCALE 1:200 IS APPLICABLE ONLY
 TO THE ORIGINAL SHEET SIZE. (A4)

NORTH

Drawn: MDB	Date: 8/05/2023
Dwg No: 107461-183.dwg	
Cadastral Surveyor: <i>JJ Will</i> (Authorised Delegate)	
Amended:	
Plan No: 004402.013 L2718	Rev :



- NOTES:**
 Approval Details:
 RAL - approval pending
 OPW - approval pending
- Areas and Dimensions are subject to survey plan registration.
 - Proposed contours, Fill & Final surface level information is as specified on Design information prepared by Calibre Consulting Engineers.
 (File: R25-27 tin design.12daz received on 5/05/2023);
 These may differ from constructed values, which will not be deemed to be inaccurate for any variance up to +/- 0.5m.
 - Levels shown are referenced to the Australian Height Datum (AHD).
 - This plan was prepared to satisfy Section 11 of the Land Sales Act 1984.
 - Builders should not build off the design levels shown; a site survey is required.
 - These notes are an integral part of this plan.



Disclosure Plan

For Proposed Lot 2719
 Harmony - Release 27A
 Currently Described as Part of Lot 2 on
 SP330423
 Locality: Palmview
 Local Gov: S.C.R.C.

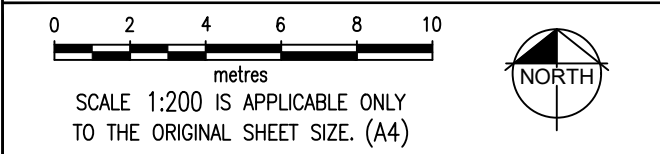
(to be shown on **SP340991**)

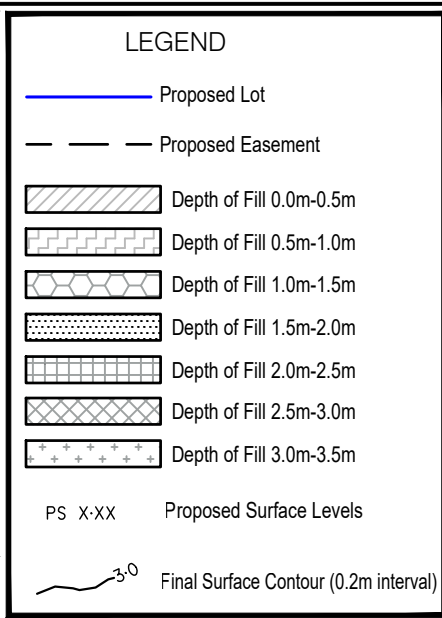
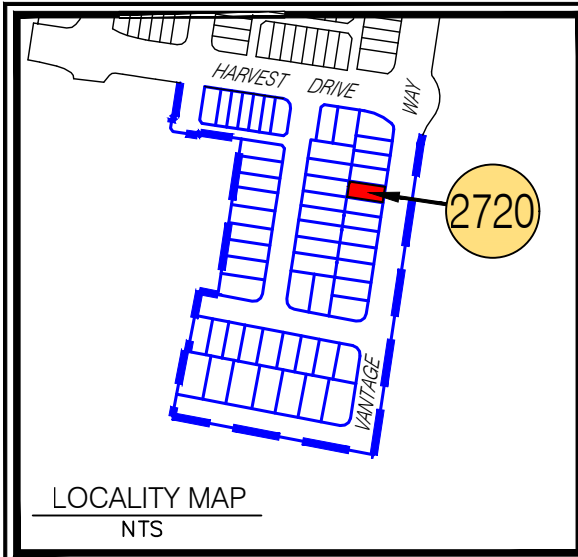
rps
A TETRA TECH COMPANY
 © COPYRIGHT PROTECTS THIS PLAN
 Unauthorised reproduction or amendment
 not permitted. Please contact the author.

RPS AAP Consulting Pty Ltd
 ACN 117 883 173
 ABN 97 117 883 173
 1 Innovation Parkway, Birtinya, Qld, 4575
 PO BOX 6149, Meridan Plains, Qld, 4551

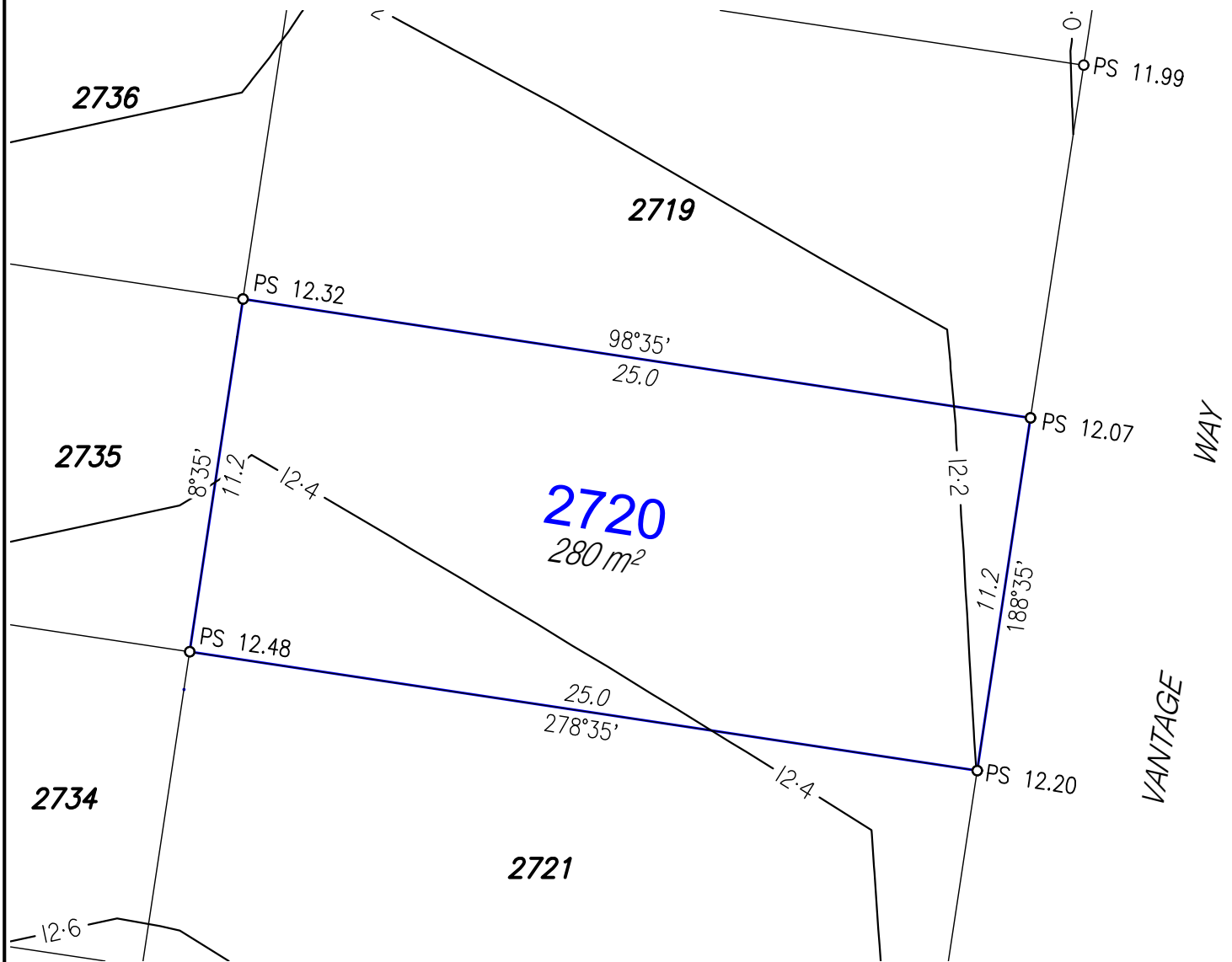
T 07 5436 7888
 F 07 5493 6630
 W rpsgroup.com

Drawn: MDB	Date: 8/05/2023
Dwg No: 107461-183.dwg	
Cadastral Surveyor: <i>JJ Will</i> (Authorised Delegate)	
Amended:	
Plan No:	Rev :
004402.013 L2719	





- NOTES:**
 Approval Details:
 RAL - approval pending
 OPW - approval pending
- Areas and Dimensions are subject to survey plan registration.
 - Proposed contours, Fill & Final surface level information is as specified on Design information prepared by Calibre Consulting Engineers.
 (File: R25-27 tin design.12daz received on 5/05/2023);
 These may differ from constructed values, which will not be deemed to be inaccurate for any variance up to +/- 0.5m.
 - Levels shown are referenced to the Australian Height Datum (AHD).
 - This plan was prepared to satisfy Section 11 of the Land Sales Act 1984.
 - Builders should not build off the design levels shown; a site survey is required.
 - These notes are an integral part of this plan.



Disclosure Plan

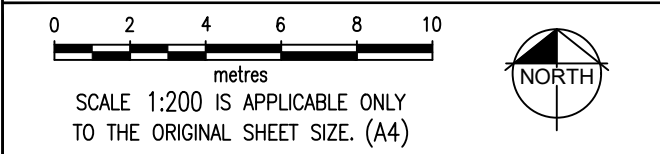
For Proposed Lot 2720
 Harmony - Release 27A
 Currently Described as Part of Lot 2 on
 SP330423
 Locality: Palmview
 Local Gov: S.C.R.C.
 (to be shown on **SP340991**)

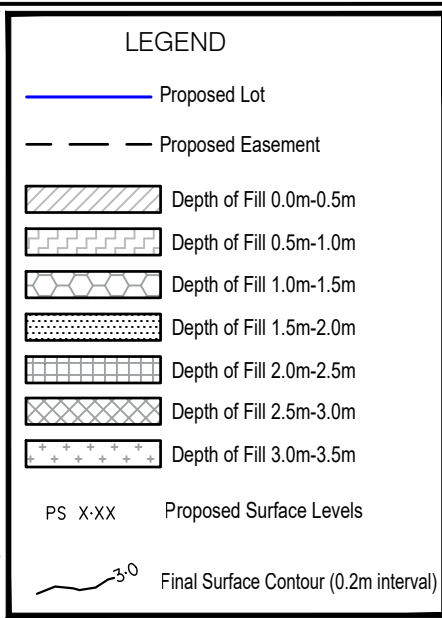
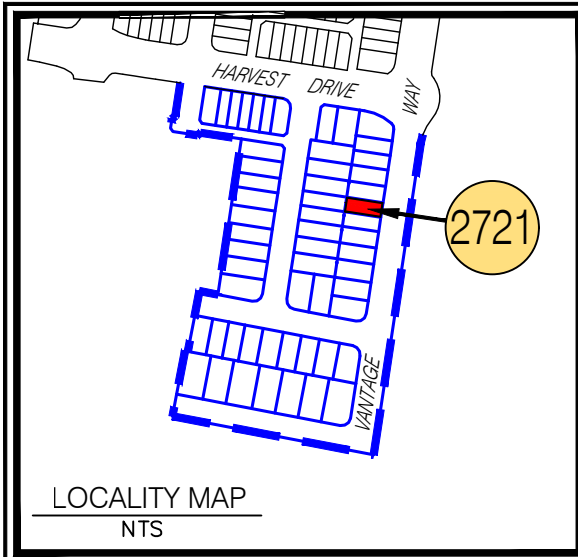
rps
A TETRA TECH COMPANY
 © COPYRIGHT PROTECTS THIS PLAN
 Unauthorised reproduction or amendment
 not permitted. Please contact the author.

RPS AAP Consulting Pty Ltd
 ACN 117 883 173
 ABN 97 117 883 173
 1 Innovation Parkway, Birtinya, Qld, 4575
 PO BOX 6149, Meridan Plains, Qld, 4551

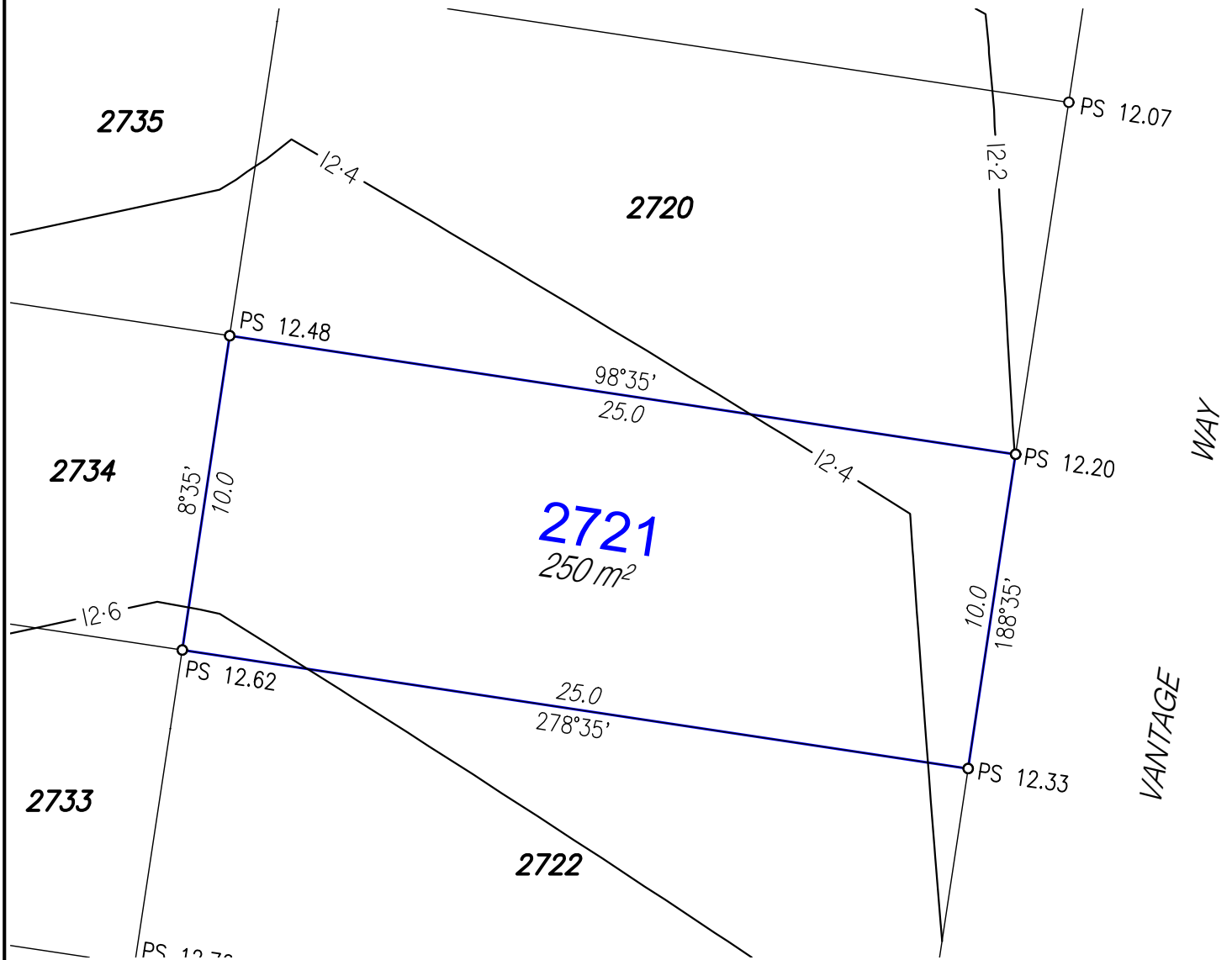
T 07 5436 7888
 F 07 5493 6630
 W rpsgroup.com

Drawn: MDB	Date: 8/05/2023
Dwg No: 107461-183.dwg	
Cadastral Surveyor: <i>JJ Will</i> (Authorised Delegate)	
Amended:	
Plan No: 004402.013 L2720	Rev :





- NOTES:**
 Approval Details:
 RAL - approval pending
 OPW - approval pending
- Areas and Dimensions are subject to survey plan registration.
 - Proposed contours, Fill & Final surface level information is as specified on Design information prepared by Calibre Consulting Engineers.
 (File: R25-27 tin design.12daz received on 5/05/2023);
 These may differ from constructed values, which will not be deemed to be inaccurate for any variance up to +/- 0.5m.
 - Levels shown are referenced to the Australian Height Datum (AHD).
 - This plan was prepared to satisfy Section 11 of the Land Sales Act 1984.
 - Builders should not build off the design levels shown; a site survey is required.
 - These notes are an integral part of this plan.



Disclosure Plan

For Proposed Lot 2721
 Harmony - Release 27A
 Currently Described as Part of Lot 2 on
 SP330423
 Locality: Palmview
 Local Gov: S.C.R.C.

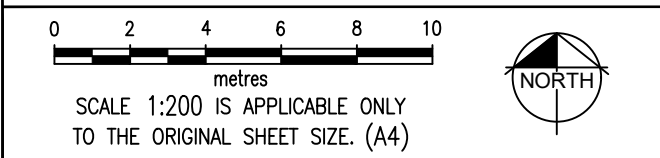
(to be shown on **SP340991**)

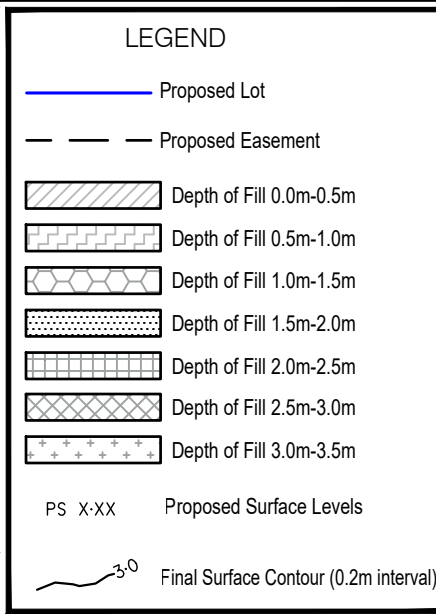
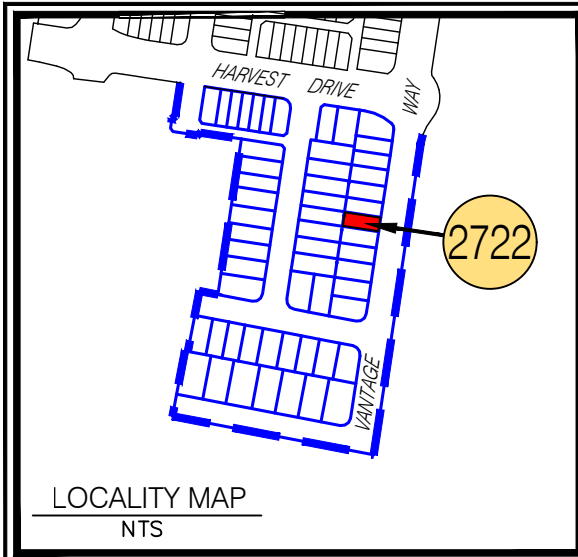
rps
A TETRA TECH COMPANY
 © COPYRIGHT PROTECTS THIS PLAN
 Unauthorised reproduction or amendment
 not permitted. Please contact the author.

RPS AAP Consulting Pty Ltd
 ACN 117 883 173
 ABN 97 117 883 173
 1 Innovation Parkway, Birtinya, Qld, 4575
 PO BOX 6149, Meridan Plains, Qld, 4551

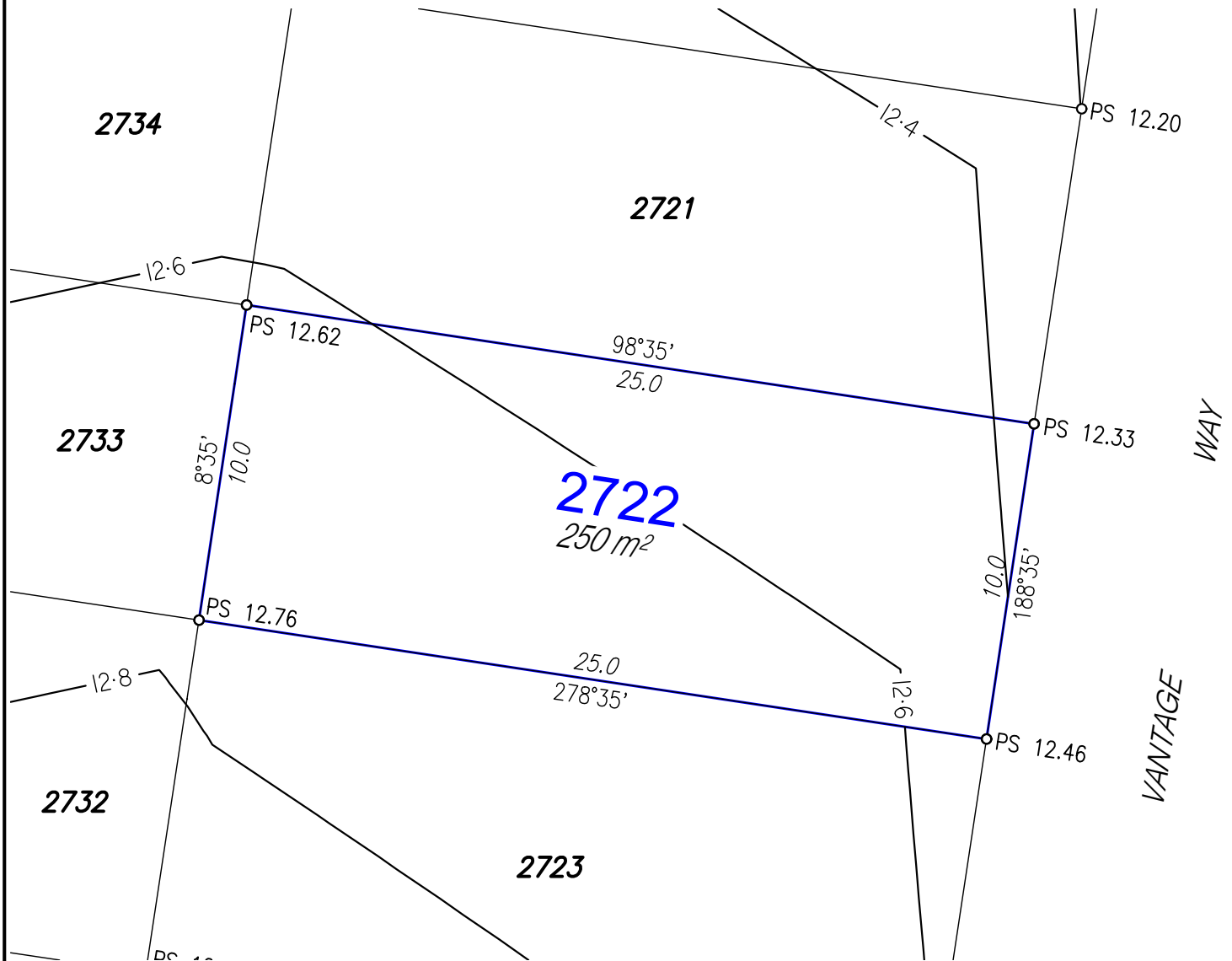
T 07 5436 7888
 F 07 5493 6630
 W rpsgroup.com

Drawn: MDB	Date: 8/05/2023
Dwg No: 107461-183.dwg	
Cadastral Surveyor: <i>JJ Will</i> (Authorised Delegate)	
Amended:	
Plan No:	Rev :
004402.013 L2721	





- NOTES:**
 Approval Details:
 RAL - approval pending
 OPW - approval pending
- Areas and Dimensions are subject to survey plan registration.
 - Proposed contours, Fill & Final surface level information is as specified on Design information prepared by Calibre Consulting Engineers.
 (File: R25-27 tin design.12daz received on 5/05/2023);
 These may differ from constructed values, which will not be deemed to be inaccurate for any variance up to +/- 0.5m.
 - Levels shown are referenced to the Australian Height Datum (AHD).
 - This plan was prepared to satisfy Section 11 of the Land Sales Act 1984.
 - Builders should not build off the design levels shown; a site survey is required.
 - These notes are an integral part of this plan.



Disclosure Plan

For Proposed Lot 2722
 Harmony - Release 27A
 Currently Described as Part of Lot 2 on
 SP330423
 Locality: Palmview
 Local Gov: S.C.R.C.

(to be shown on **SP340991**)

rps
A TETRA TECH COMPANY
 © COPYRIGHT PROTECTS THIS PLAN
 Unauthorised reproduction or amendment
 not permitted. Please contact the author.

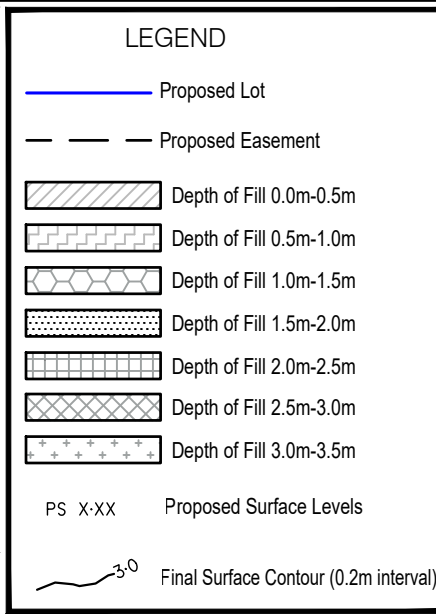
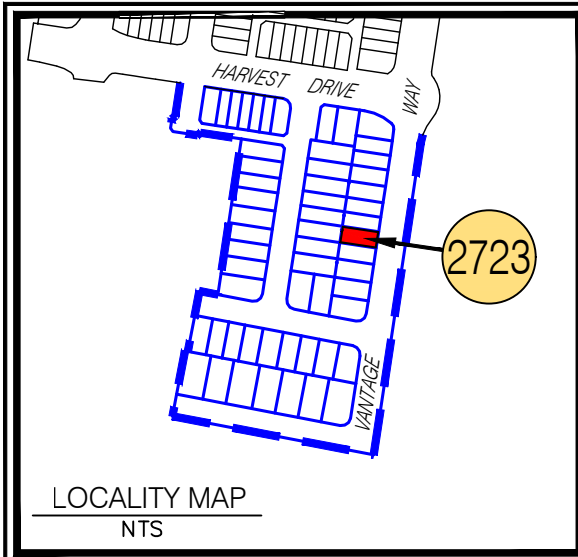
RPS AAP Consulting Pty Ltd
 ACN 117 883 173
 ABN 97 117 883 173
 1 Innovation Parkway, Birtinya, Qld, 4575
 PO BOX 6149, Meridan Plains, Qld, 4551

T 07 5436 7888
 F 07 5493 6630
 W rpsgroup.com

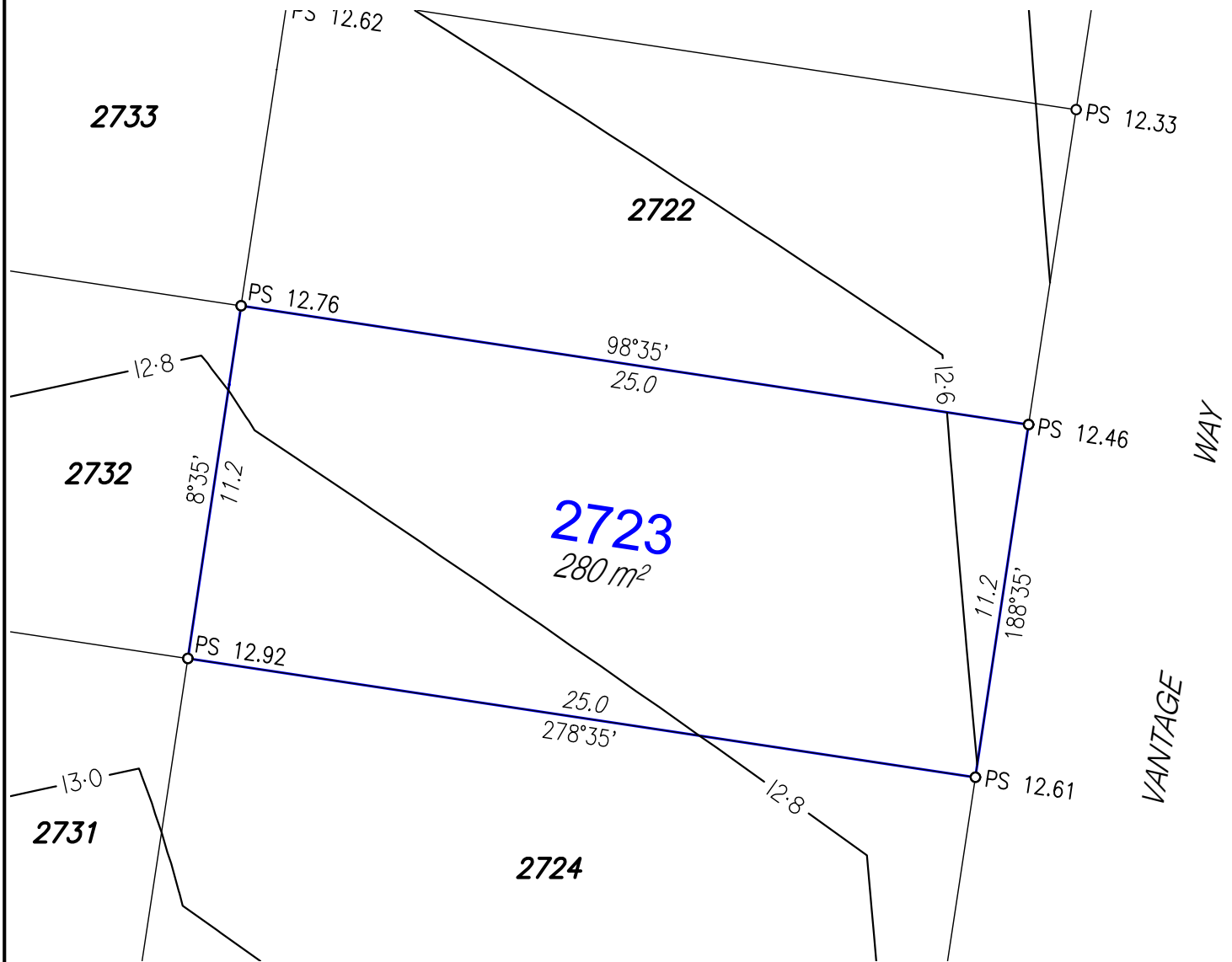
0 2 4 6 8 10
 metres

SCALE 1:200 IS APPLICABLE ONLY
 TO THE ORIGINAL SHEET SIZE. (A4)

Drawn: MDB	Date: 8/05/2023
Dwg No: 107461-183.dwg	
Cadastral Surveyor: <i>JJ Will</i> (Authorised Delegate)	
Amended:	
Plan No: 004402.013 L2722	Rev :



- NOTES:**
- Approval Details:
 RAL - approval pending
 OPW - approval pending
- Areas and Dimensions are subject to survey plan registration.
 - Proposed contours, Fill & Final surface level information is as specified on Design information prepared by Calibre Consulting Engineers.
 (File: R25-27 tin design.12daz received on 5/05/2023);
 These may differ from constructed values, which will not be deemed to be inaccurate for any variance up to +/- 0.5m.
 - Levels shown are referenced to the Australian Height Datum (AHD).
 - This plan was prepared to satisfy Section 11 of the Land Sales Act 1984.
 - Builders should not build off the design levels shown; a site survey is required.
 - These notes are an integral part of this plan.



Disclosure Plan

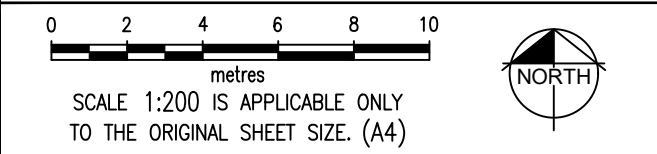
For Proposed Lot 2723
 Harmony - Release 27A
 Currently Described as Part of Lot 2 on
 SP330423
 Locality: Palmview
 Local Gov: S.C.R.C.
 (to be shown on **SP340991**)

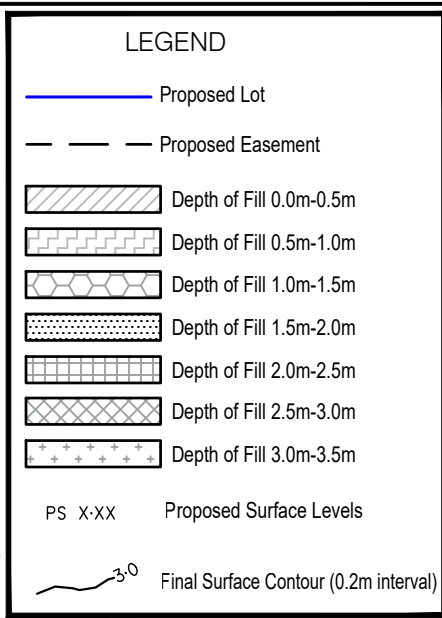
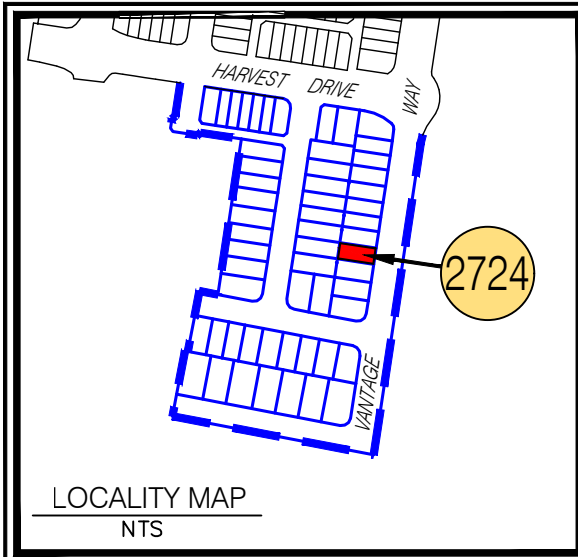
rps
A TETRA TECH COMPANY
 © COPYRIGHT PROTECTS THIS PLAN
 Unauthorised reproduction or amendment
 not permitted. Please contact the author.

RPS AAP Consulting Pty Ltd
 ACN 117 883 173
 ABN 97 117 883 173
 1 Innovation Parkway, Birtinya, Qld, 4575
 PO BOX 6149, Meridan Plains, Qld, 4551

T 07 5436 7888
 F 07 5493 6630
 W rpsgroup.com

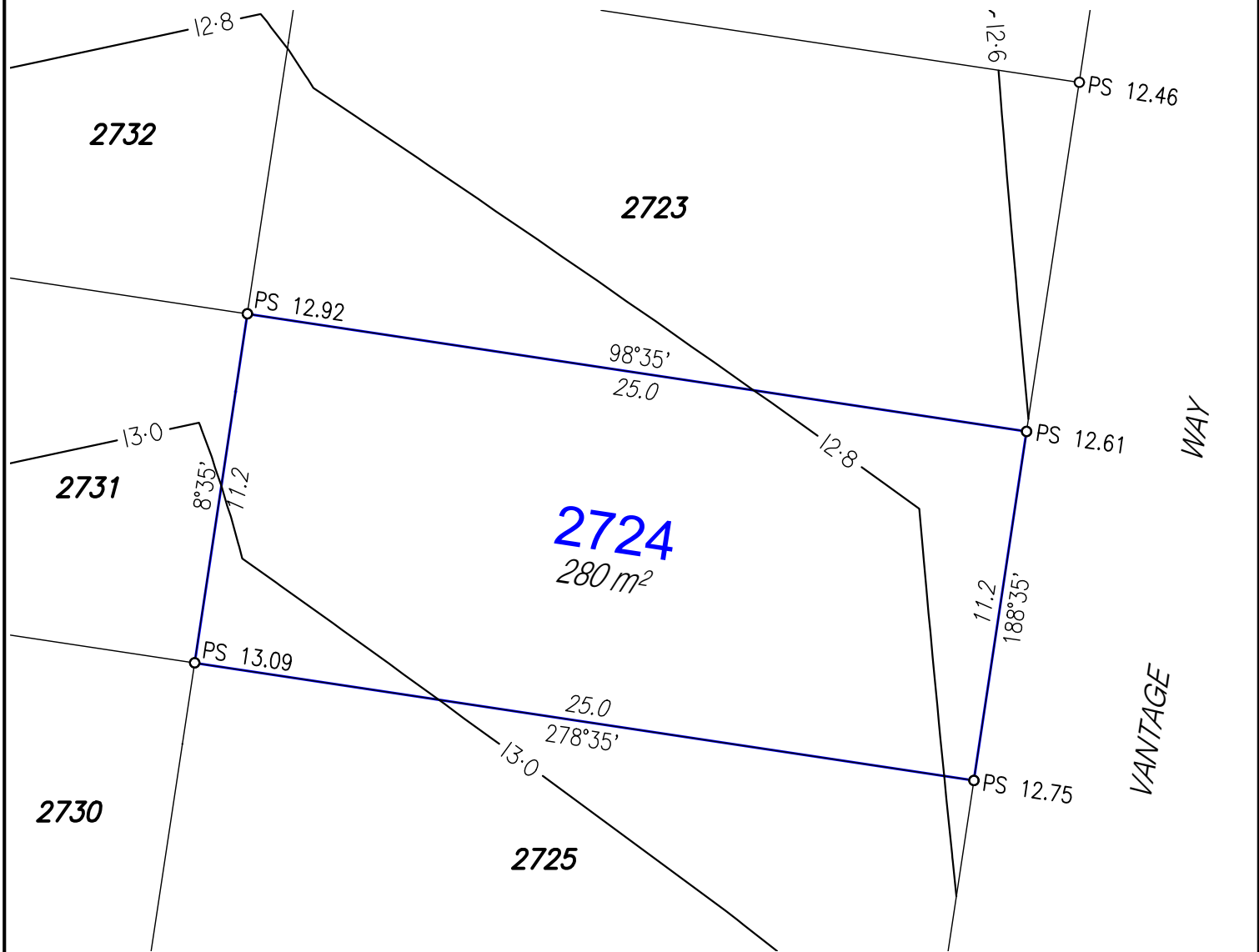
Drawn: MDB	Date: 8/05/2023
Dwg No: 107461-183.dwg	
Cadastral Surveyor: <i>JJ Will</i> (Authorised Delegate)	
Amended:	
Plan No: 004402.013 L2723	Rev :





NOTES:
 Approval Details:
 RAL - approval pending
 OPW - approval pending

- Areas and Dimensions are subject to survey plan registration.
- Proposed contours, Fill & Final surface level information is as specified on Design information prepared by Calibre Consulting Engineers.
 (File: R25-27 tin design.12daz received on 5/05/2023);
 These may differ from constructed values, which will not be deemed to be inaccurate for any variance up to +/- 0.5m.
- Levels shown are referenced to the Australian Height Datum (AHD).
- This plan was prepared to satisfy Section 11 of the Land Sales Act 1984.
- Builders should not build off the design levels shown; a site survey is required.
- These notes are an integral part of this plan.



Disclosure Plan

For Proposed Lot 2724
 Harmony - Release 27A
 Currently Described as Part of Lot 2 on
 SP330423
 Locality: Palmview
 Local Gov: S.C.R.C.

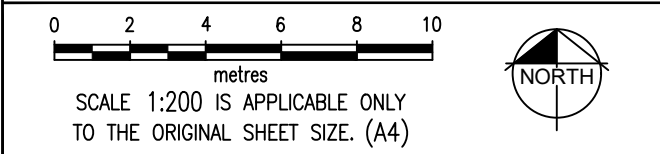
(to be shown on **SP340991**)

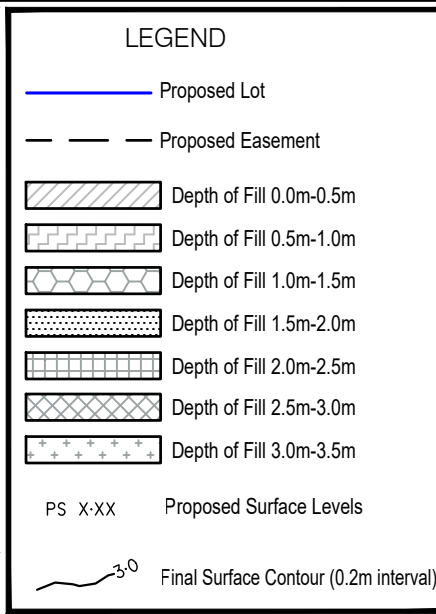
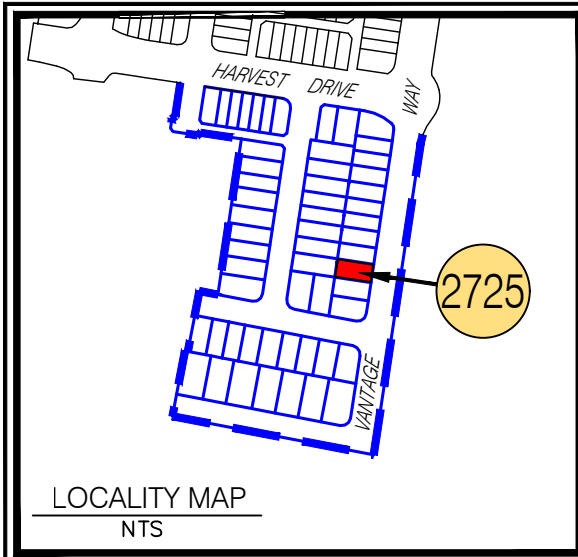
rps
A TETRA TECH COMPANY
 © COPYRIGHT PROTECTS THIS PLAN
 Unauthorised reproduction or amendment
 not permitted. Please contact the author.

RPS AAP Consulting Pty Ltd
 ACN 117 883 173
 ABN 97 117 883 173
 1 Innovation Parkway, Birtinya, Qld, 4575
 PO BOX 6149, Meridan Plains, Qld, 4551

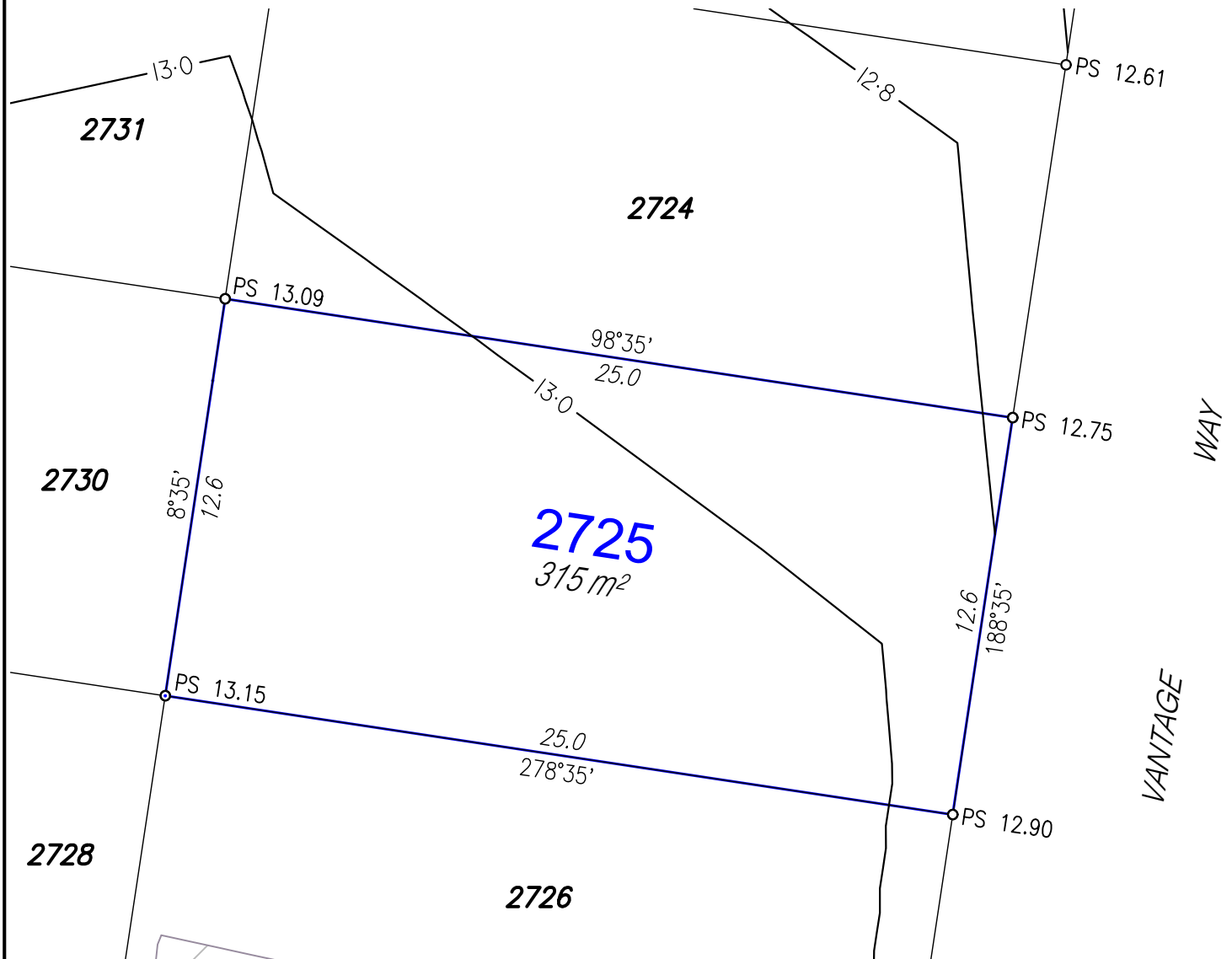
T 07 5436 7888
 F 07 5493 6630
 W rpsgroup.com

Drawn: MDB	Date: 8/05/2023
Dwg No: 107461-183.dwg	
Cadastral Surveyor: <i>JJ Will</i> (Authorised Delegate)	
Amended:	
Plan No:	Rev :
004402.013 L2724	





- NOTES:**
 Approval Details:
 RAL - approval pending
 OPW - approval pending
- Areas and Dimensions are subject to survey plan registration.
 - Proposed contours, Fill & Final surface level information is as specified on Design information prepared by Calibre Consulting Engineers.
 (File: R25-27 tin design.12daz received on 5/05/2023);
 These may differ from constructed values, which will not be deemed to be inaccurate for any variance up to +/- 0.5m.
 - Levels shown are referenced to the Australian Height Datum (AHD).
 - This plan was prepared to satisfy Section 11 of the Land Sales Act 1984.
 - Builders should not build off the design levels shown; a site survey is required.
 - These notes are an integral part of this plan.



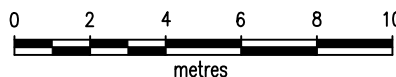
Disclosure Plan

For Proposed Lot 2725
 Harmony - Release 27A
 Currently Described as Part of Lot 2 on
 SP330423
 Locality: Palmview
 Local Gov: S.C.R.C.
 (to be shown on **SP340991**)



A TETRA TECH COMPANY
 © COPYRIGHT PROTECTS THIS PLAN
 Unauthorised reproduction or amendment
 not permitted. Please contact the author.

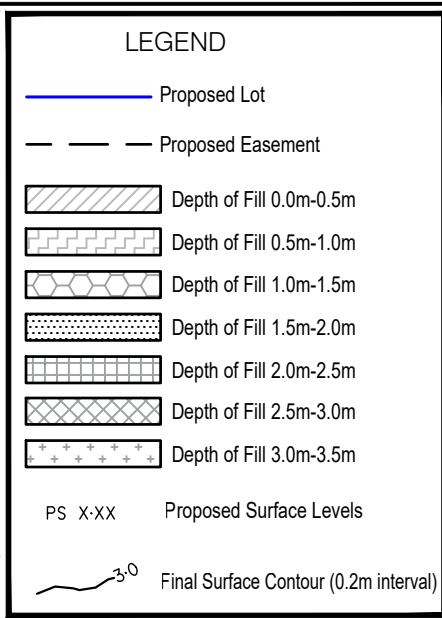
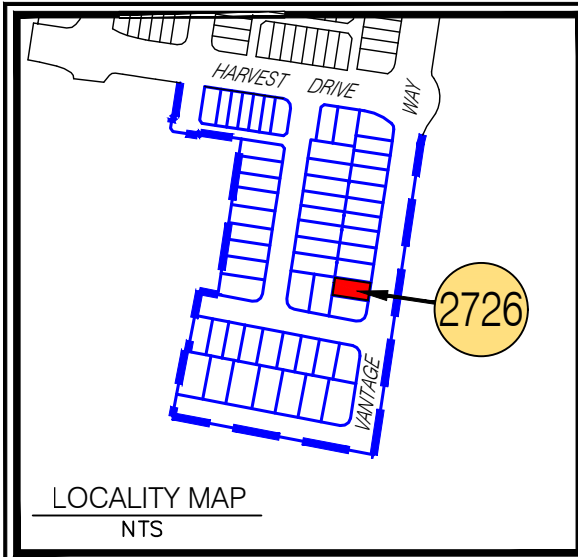
RPS AAP Consulting Pty Ltd
 ACN 117 883 173
 ABN 97 117 883 173
 1 Innovation Parkway, Birtinya, Qld, 4575
 PO BOX 6149, Meridan Plains, Qld, 4551
 T 07 5436 7888
 F 07 5493 6630
 W rpsgroup.com



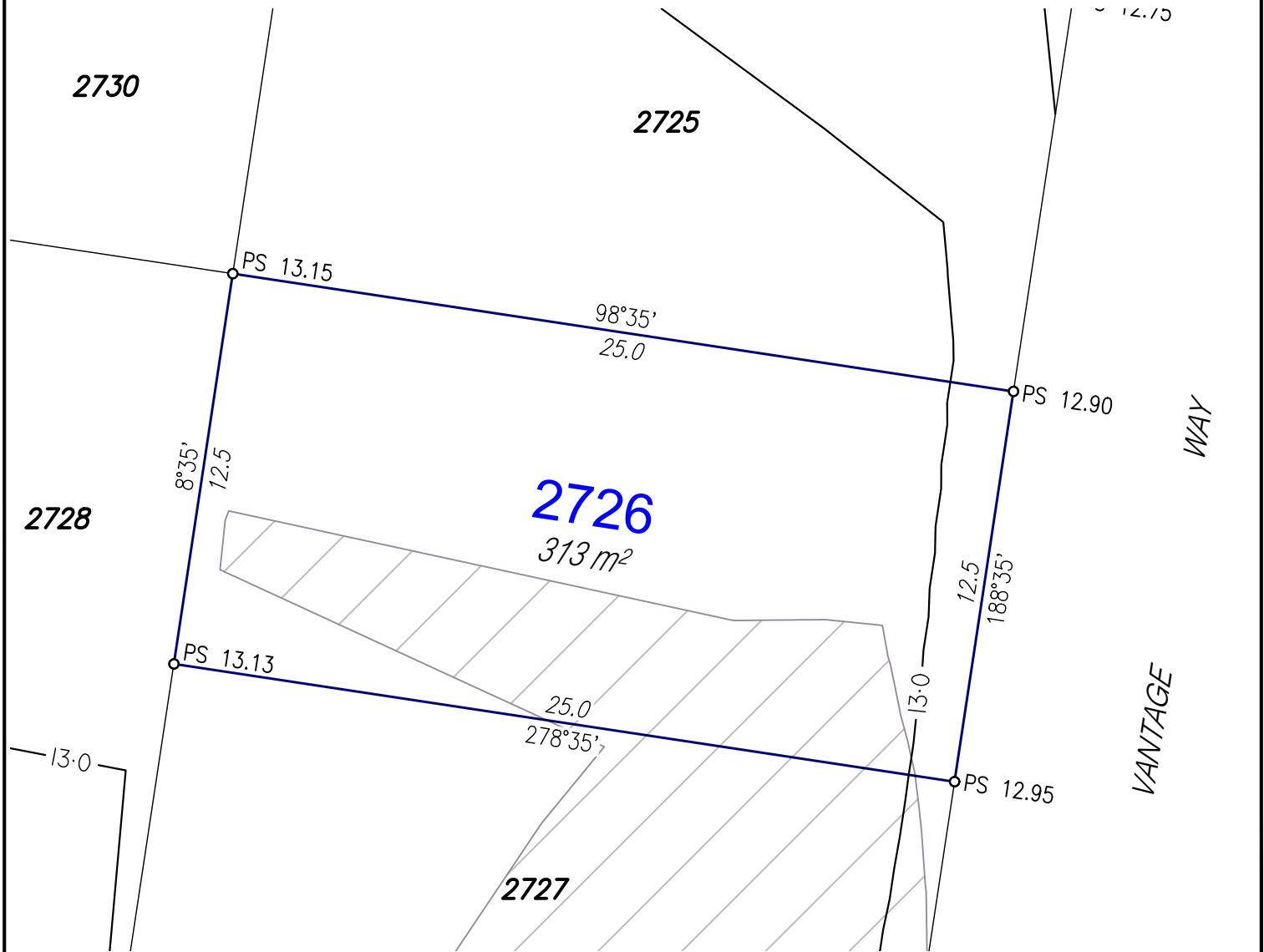
SCALE 1:200 IS APPLICABLE ONLY
 TO THE ORIGINAL SHEET SIZE. (A4)



Drawn: MDB	Date: 8/05/2023
Dwg No: 107461-183.dwg	
Cadastral Surveyor: <i>JJ Will</i> (Authorised Delegate)	
Amended:	
Plan No: 004402.013 L2725	Rev :



- NOTES:**
 Approval Details:
 RAL - approval pending
 OPW - approval pending
- Areas and Dimensions are subject to survey plan registration.
 - Proposed contours, Fill & Final surface level information is as specified on Design information prepared by Calibre Consulting Engineers.
 (File: R25-27 tin design.12daz received on 5/05/2023);
 These may differ from constructed values, which will not be deemed to be inaccurate for any variance up to +/- 0.5m.
 - Levels shown are referenced to the Australian Height Datum (AHD).
 - This plan was prepared to satisfy Section 11 of the Land Sales Act 1984.
 - Builders should not build off the design levels shown; a site survey is required.
 - These notes are an integral part of this plan.



Disclosure Plan

For Proposed Lot 2726
 Harmony - Release 27A
 Currently Described as Part of Lot 2 on
 SP330423
 Locality: Palmview
 Local Gov: S.C.R.C.
 (to be shown on **SP340991**)

rps
A TETRA TECH COMPANY
 © COPYRIGHT PROTECTS THIS PLAN
 Unauthorised reproduction or amendment
 not permitted. Please contact the author.

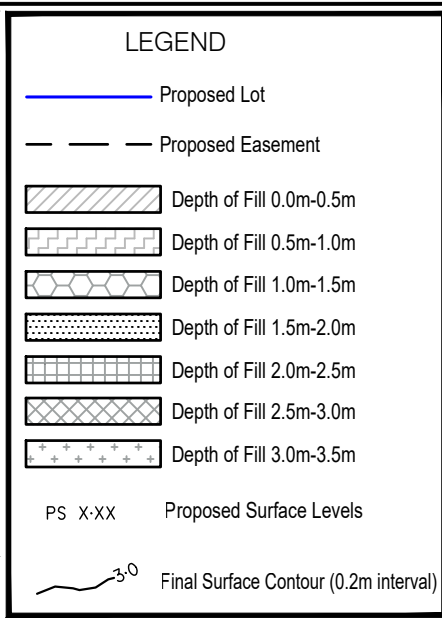
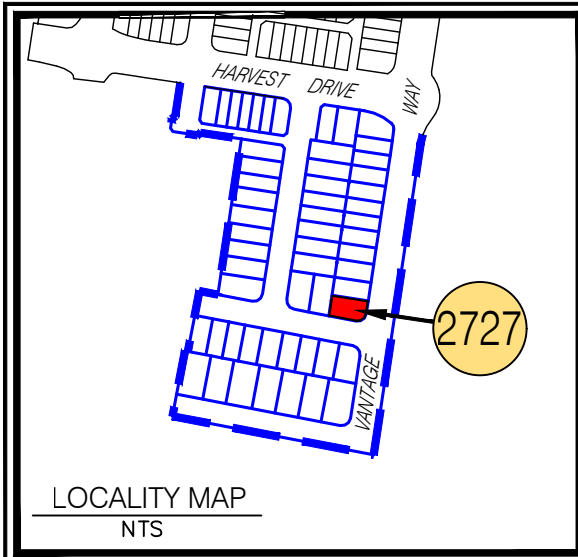
RPS AAP Consulting Pty Ltd
 ACN 117 883 173
 ABN 97 117 883 173
 1 Innovation Parkway, Birtinya, Qld, 4575
 PO BOX 6149, Meridan Plains, Qld, 4551

T 07 5436 7888
 F 07 5493 6630
 W rpsgroup.com

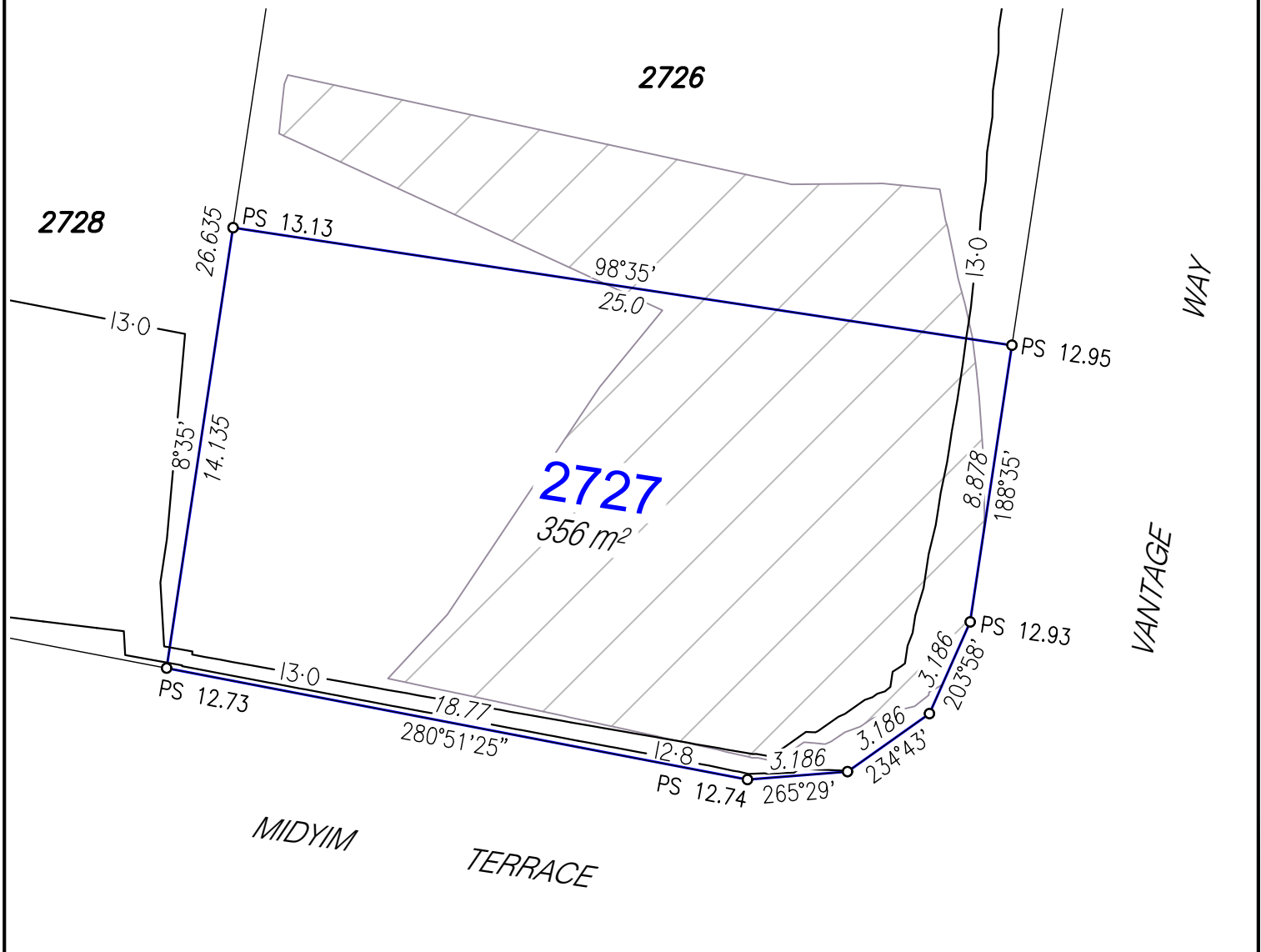
0 2 4 6 8 10
 metres
 SCALE 1:200 IS APPLICABLE ONLY
 TO THE ORIGINAL SHEET SIZE. (A4)

NORTH

Drawn: MDB	Date: 8/05/2023
Dwg No: 107461-183.dwg	
Cadastral Surveyor: <i>JJ Will</i> (Authorised Delegate)	
Amended:	
Plan No: 004402.013 L2726	Rev :



- NOTES:**
 Approval Details:
 RAL - approval pending
 OPW - approval pending
- Areas and Dimensions are subject to survey plan registration.
 - Proposed contours, Fill & Final surface level information is as specified on Design information prepared by Calibre Consulting Engineers.
 (File: R25-27 tin design.12daz received on 5/05/2023);
 These may differ from constructed values, which will not be deemed to be inaccurate for any variance up to +/- 0.5m.
 - Levels shown are referenced to the Australian Height Datum (AHD).
 - This plan was prepared to satisfy Section 11 of the Land Sales Act 1984.
 - Builders should not build off the design levels shown; a site survey is required.
 - These notes are an integral part of this plan.



Disclosure Plan

For Proposed Lot 2727
 Harmony - Release 27A
 Currently Described as Part of Lot 2 on
 SP330423
 Locality: Palmview
 Local Gov: S.C.R.C.

(to be shown on **SP340991**)

rps
A TETRA TECH COMPANY
 © COPYRIGHT PROTECTS THIS PLAN
 Unauthorised reproduction or amendment
 not permitted. Please contact the author.

RPS AAP Consulting Pty Ltd
 ACN 117 883 173
 ABN 97 117 883 173
 1 Innovation Parkway, Birtinya, Qld, 4575
 PO BOX 6149, Meridan Plains, Qld, 4551

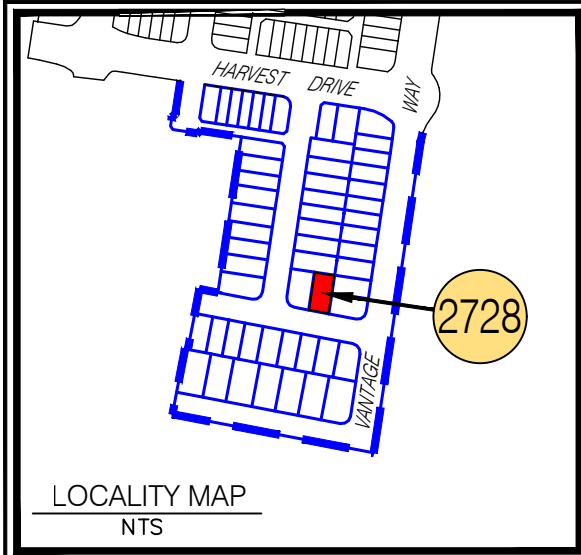
T 07 5436 7888
 F 07 5493 6630
 W rpsgroup.com

0 2 4 6 8 10
 metres

SCALE 1:200 IS APPLICABLE ONLY
 TO THE ORIGINAL SHEET SIZE. (A4)

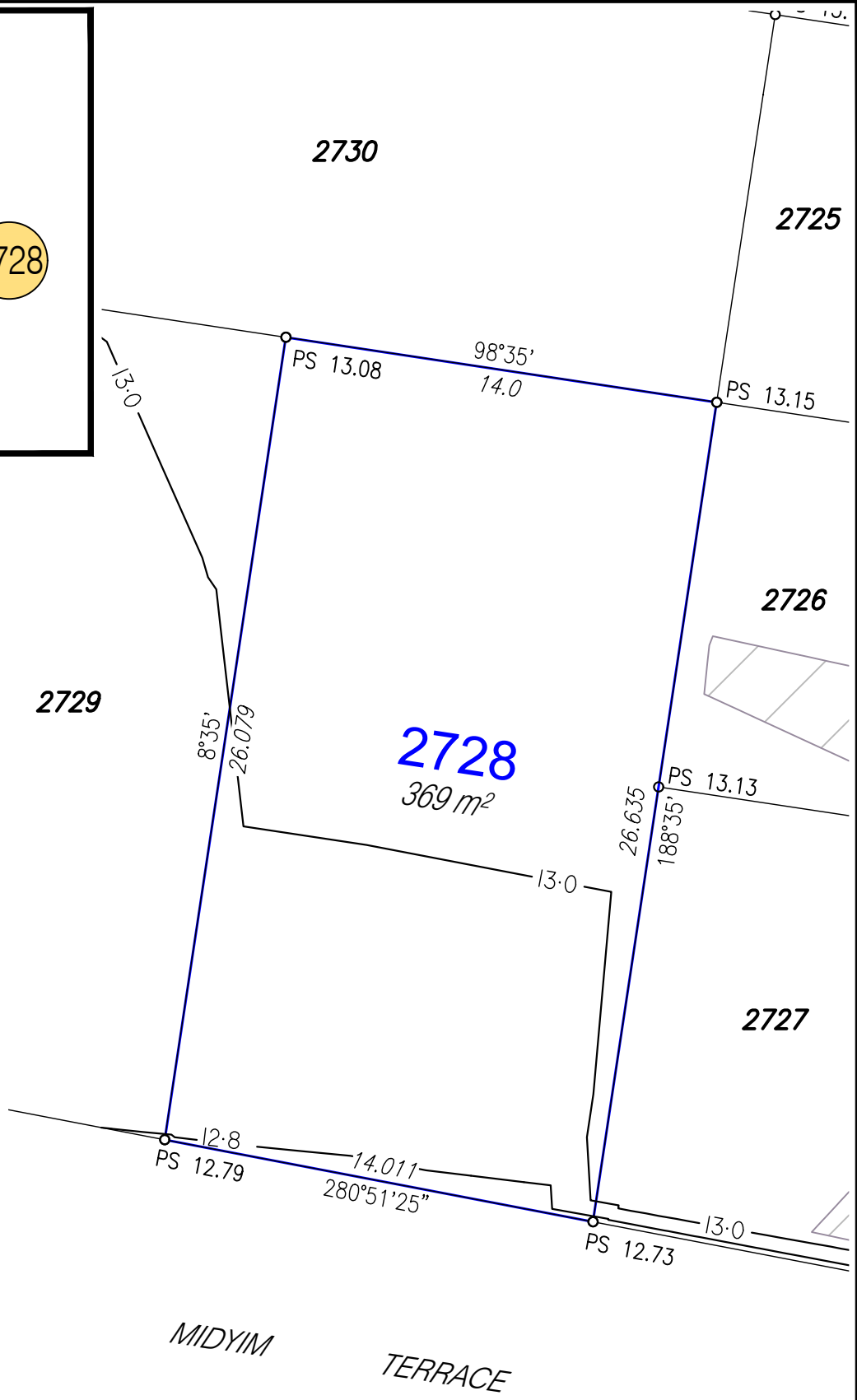
NORTH

Drawn: MDB	Date: 8/05/2023
Dwg No: 107461-183.dwg	
Cadastral Surveyor: <i>JJ Will</i> (Authorised Delegate)	
Amended:	
Plan No:	Rev :
004402.013 L2727	



LEGEND

- Proposed Lot
- - - Proposed Easement
- Depth of Fill 0.0m-0.5m
- Depth of Fill 0.5m-1.0m
- Depth of Fill 1.0m-1.5m
- Depth of Fill 1.5m-2.0m
- Depth of Fill 2.0m-2.5m
- Depth of Fill 2.5m-3.0m
- Depth of Fill 3.0m-3.5m
- PS x.xx Proposed Surface Levels
- Final Surface Contour (0.2m interval)



NOTES:


Approval Details:
RAL - approval pending
OPW - approval pending

- Areas and Dimensions are subject to survey plan registration.
- Proposed contours, Fill & Final surface level information is as specified on Design information prepared by Calibre Consulting Engineers.
(File: R25-27 tin design.12daz received on 5/05/2023);
These may differ from constructed values, which will not be deemed to be inaccurate for any variance up to +/- 0.5m.
- Levels shown are referenced to the Australian Height Datum (AHD).
- This plan was prepared to satisfy Section 11 of the Land Sales Act 1984.
- Builders should not build off the design levels shown; a site survey is required.
- These notes are an integral part of this plan.

Disclosure Plan

For Proposed Lot 2728
Harmony - Release 27A
Currently Described as Part of Lot 2 on
SP330423
Locality: Palmview
Local Gov: S.C.R.C.

(to be shown on **SP340991**)



A TETRA TECH COMPANY
© COPYRIGHT PROTECTS THIS PLAN
Unauthorised reproduction or amendment
not permitted. Please contact the author.


RPS AAP Consulting Pty Ltd
ACN 117 883 173
ABN 97 117 883 173
1 Innovation Parkway, Birtinya, Qld, 4575
PO BOX 6149, Meridan Plains, Qld, 4551

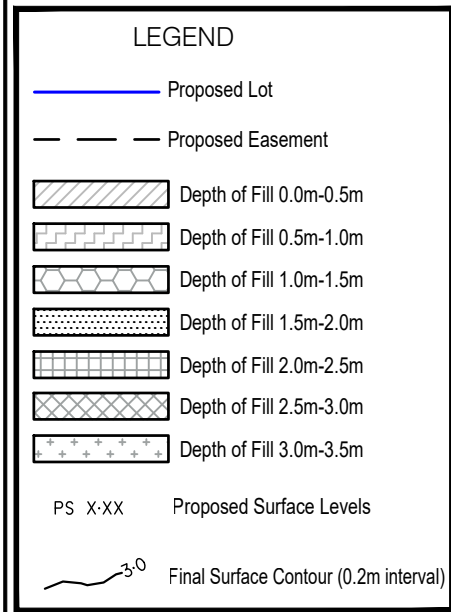
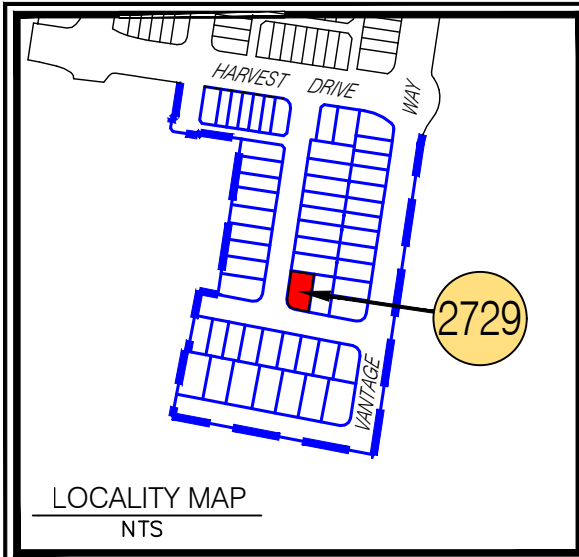
T 07 5436 7888
F 07 5493 6630
W rpsgroup.com

Drawn: MDB	Date: 8/05/2023
Dwg No: 107461-183.dwg	
Cadastral Surveyor: <i>JJ Will</i> (Authorised Delegate)	
Amended:	
Plan No:	Rev :
004402.013 L2728	

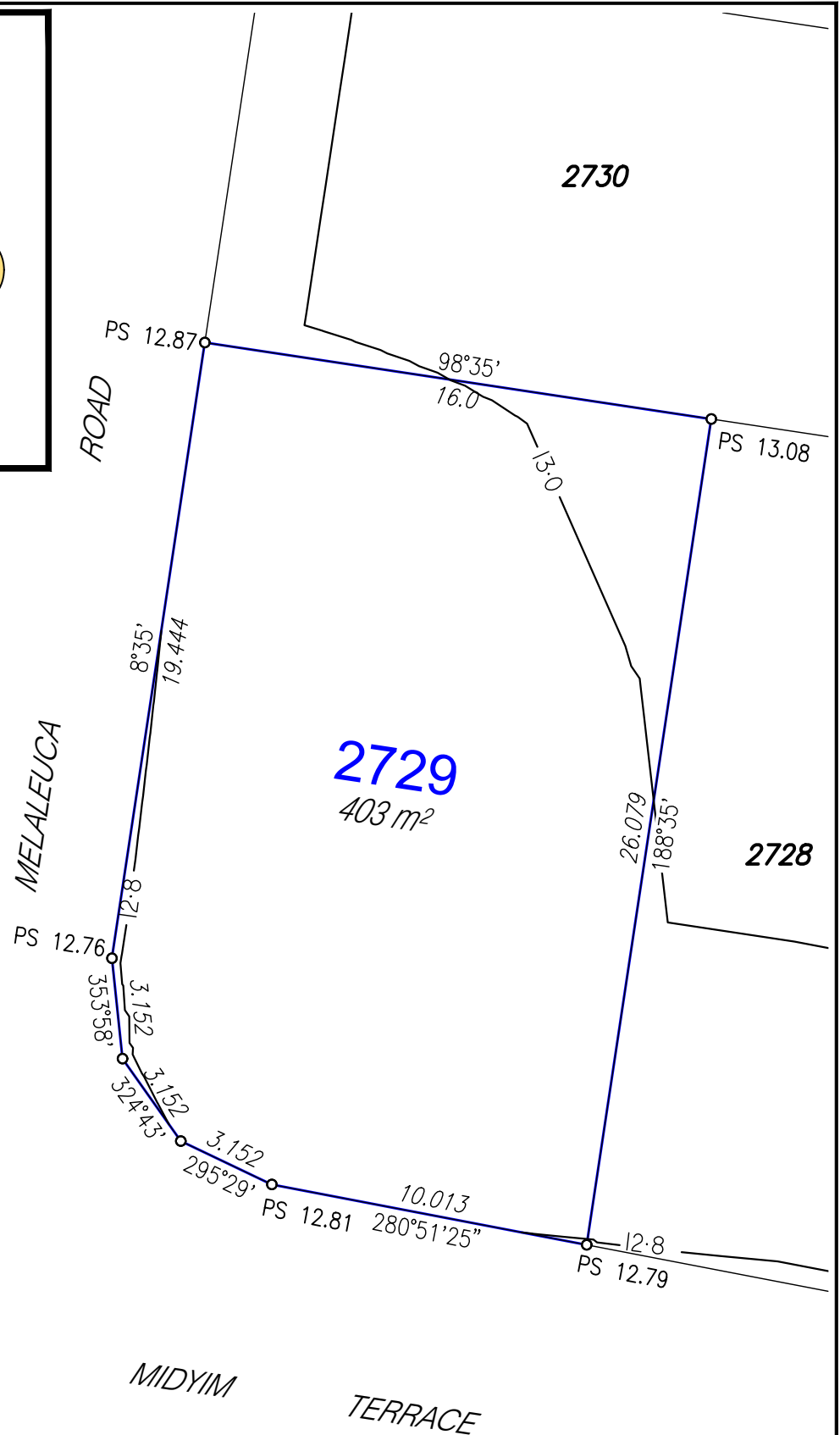
0 2 4 6 8 10
metres

SCALE 1:200 IS APPLICABLE ONLY
TO THE ORIGINAL SHEET SIZE. (A4)






- NOTES:**
- Approval Details:
 RAL - approval pending
 OPW - approval pending
- Areas and Dimensions are subject to survey plan registration.
 - Proposed contours, Fill & Final surface level information is as specified on Design information prepared by Calibre Consulting Engineers.
 (File: R25-27 tin design.12daz received on 5/05/2023);
 These may differ from constructed values, which will not be deemed to be inaccurate for any variance up to +/- 0.5m.
 - Levels shown are referenced to the Australian Height Datum (AHD).
 - This plan was prepared to satisfy Section 11 of the Land Sales Act 1984.
 - Builders should not build off the design levels shown; a site survey is required.
 - These notes are an integral part of this plan.



Disclosure Plan

For Proposed Lot 2729
 Harmony - Release 27A
 Currently Described as Part of Lot 2 on
 SP330423
 Locality: Palmview
 Local Gov: S.C.R.C.
 (to be shown on **SP340991**)

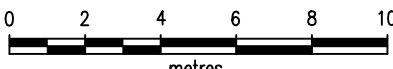


A TETRA TECH COMPANY
© COPYRIGHT PROTECTS THIS PLAN
 Unauthorised reproduction or amendment
 not permitted. Please contact the author.


RPS AAP Consulting Pty Ltd
 ACN 117 883 173
 ABN 97 117 883 173

1 Innovation Parkway, Birtinya, Qld, 4575
 PO BOX 6149, Meridan Plains, Qld, 4551


T 07 5436 7888
 F 07 5493 6630
 W rpsgroup.com

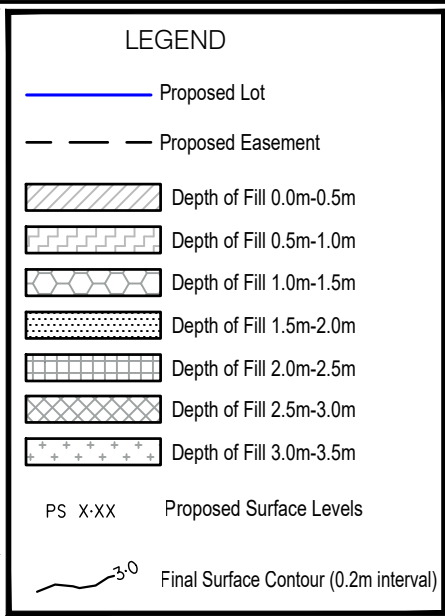
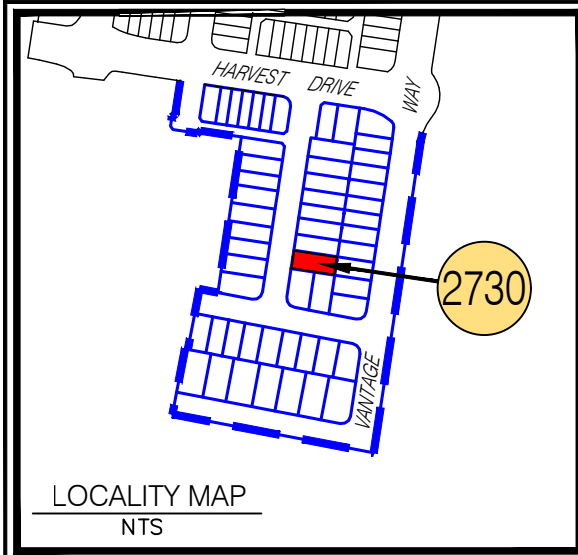


SCALE 1:200 IS APPLICABLE ONLY
 TO THE ORIGINAL SHEET SIZE. (A4)

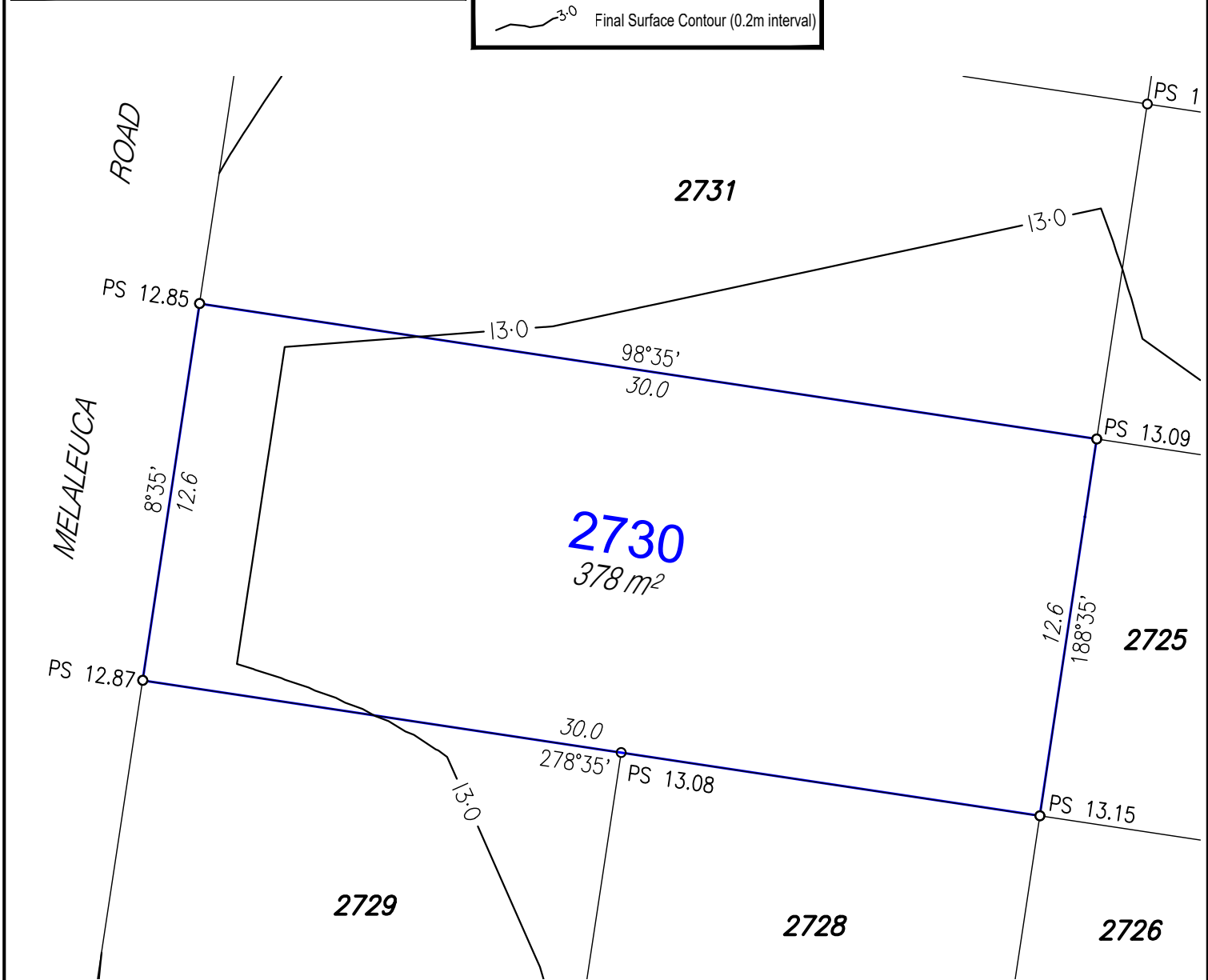


NORTH

Drawn: MDB	Date: 8/05/2023
Dwg No: 107461-183.dwg	
Cadastral Surveyor:  (Authorised Delegate)	
Amended:	
Plan No:	Rev :
004402.013 L2729	



- NOTES:**
 Approval Details:
 RAL - approval pending
 OPW - approval pending
- Areas and Dimensions are subject to survey plan registration.
 - Proposed contours, Fill & Final surface level information is as specified on Design information prepared by Calibre Consulting Engineers.
 (File: R25-27 tin design.12daz received on 5/05/2023);
 These may differ from constructed values, which will not be deemed to be inaccurate for any variance up to +/- 0.5m.
 - Levels shown are referenced to the Australian Height Datum (AHD).
 - This plan was prepared to satisfy Section 11 of the Land Sales Act 1984.
 - Builders should not build off the design levels shown; a site survey is required.
 - These notes are an integral part of this plan.



Disclosure Plan

For Proposed Lot 2730
 Harmony - Release 27A
 Currently Described as Part of Lot 2 on
 SP330423
 Locality: Palmview
 Local Gov: S.C.R.C.

(to be shown on **SP340991**)

rps
A TETRA TECH COMPANY
 © COPYRIGHT PROTECTS THIS PLAN
 Unauthorised reproduction or amendment
 not permitted. Please contact the author.

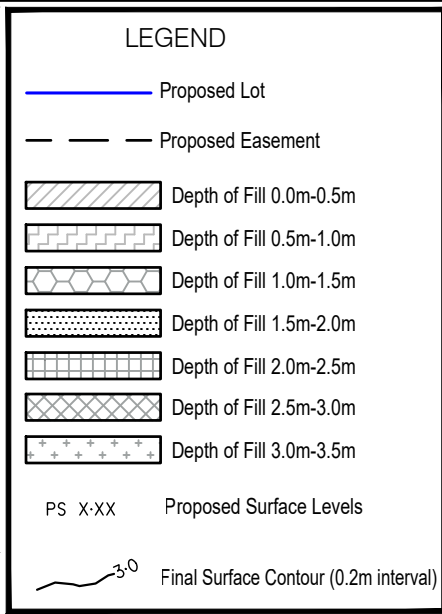
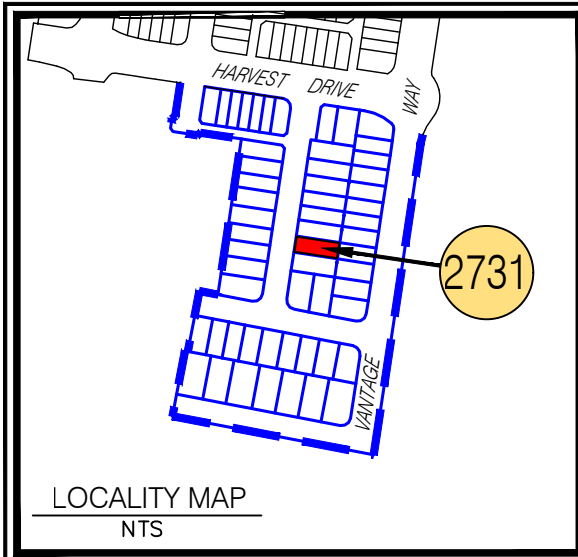
RPS AAP Consulting Pty Ltd
 ACN 117 883 173
 ABN 97 117 883 173
 1 Innovation Parkway, Birtinya, Qld, 4575
 PO BOX 6149, Meridan Plains, Qld, 4551

T 07 5436 7888
 F 07 5493 6630
 W rpsgroup.com

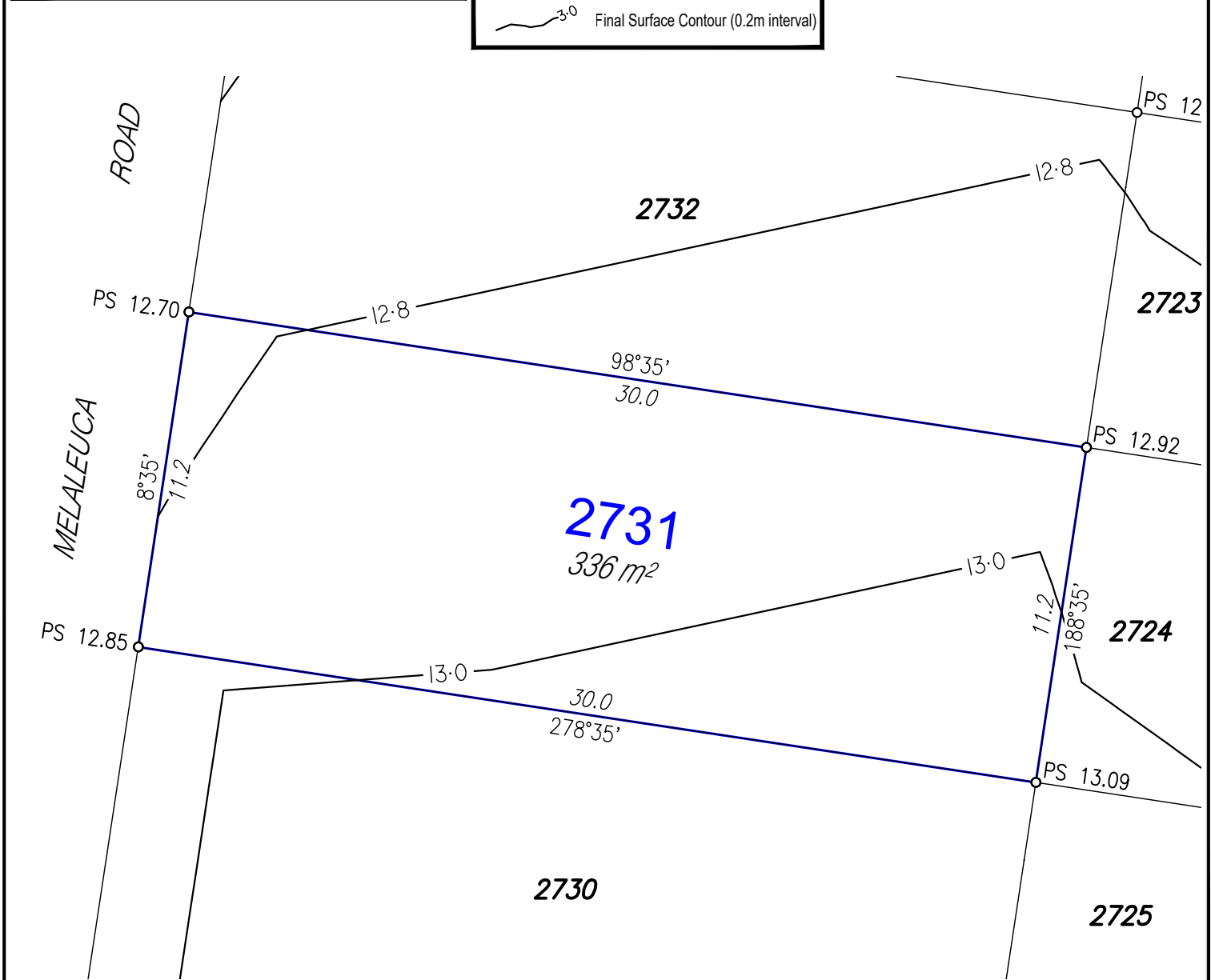
0 2 4 6 8 10
 metres

SCALE 1:200 IS APPLICABLE ONLY
 TO THE ORIGINAL SHEET SIZE. (A4)

Drawn: MDB	Date: 8/05/2023
Dwg No: 107461-183.dwg	
Cadastral Surveyor: <i>JJ Will</i> (Authorised Delegate)	
Amended:	
Plan No:	Rev :
004402.013 L2730	



- NOTES:**
 Approval Details:
 RAL - approval pending
 OPW - approval pending
- Areas and Dimensions are subject to survey plan registration.
 - Proposed contours, Fill & Final surface level information is as specified on Design information prepared by Calibre Consulting Engineers.
 (File: R25-27 tin design.12daz received on 5/05/2023);
 These may differ from constructed values, which will not be deemed to be inaccurate for any variance up to +/- 0.5m.
 - Levels shown are referenced to the Australian Height Datum (AHD).
 - This plan was prepared to satisfy Section 11 of the Land Sales Act 1984.
 - Builders should not build off the design levels shown; a site survey is required.
 - These notes are an integral part of this plan.



Disclosure Plan

For Proposed Lot 2731
 Harmony - Release 27A
 Currently Described as Part of Lot 2 on
 SP330423
 Locality: Palmview
 Local Gov: S.C.R.C.

(to be shown on **SP340991**)

rps
A TETRA TECH COMPANY
 © COPYRIGHT PROTECTS THIS PLAN
 Unauthorised reproduction or amendment
 not permitted. Please contact the author.

RPS AAP Consulting Pty Ltd
 ACN 117 883 173
 ABN 97 117 883 173
 1 Innovation Parkway, Birtinya, Qld, 4575
 PO BOX 6149, Meridan Plains, Qld, 4551

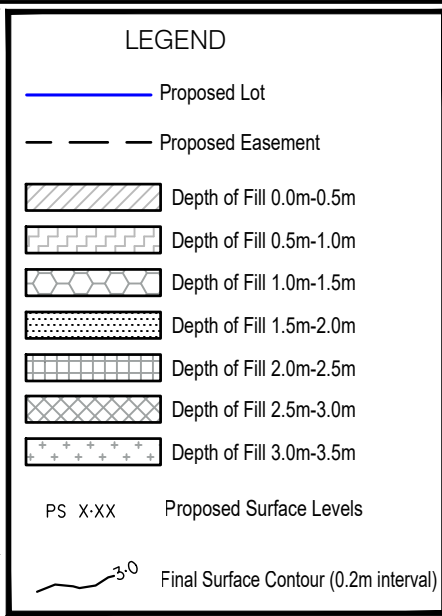
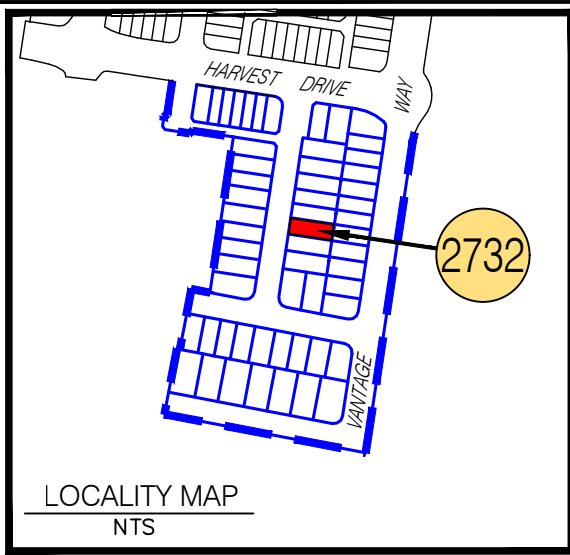
T 07 5436 7888
 F 07 5493 6630
 W rpsgroup.com

0 2 4 6 8 10
 metres

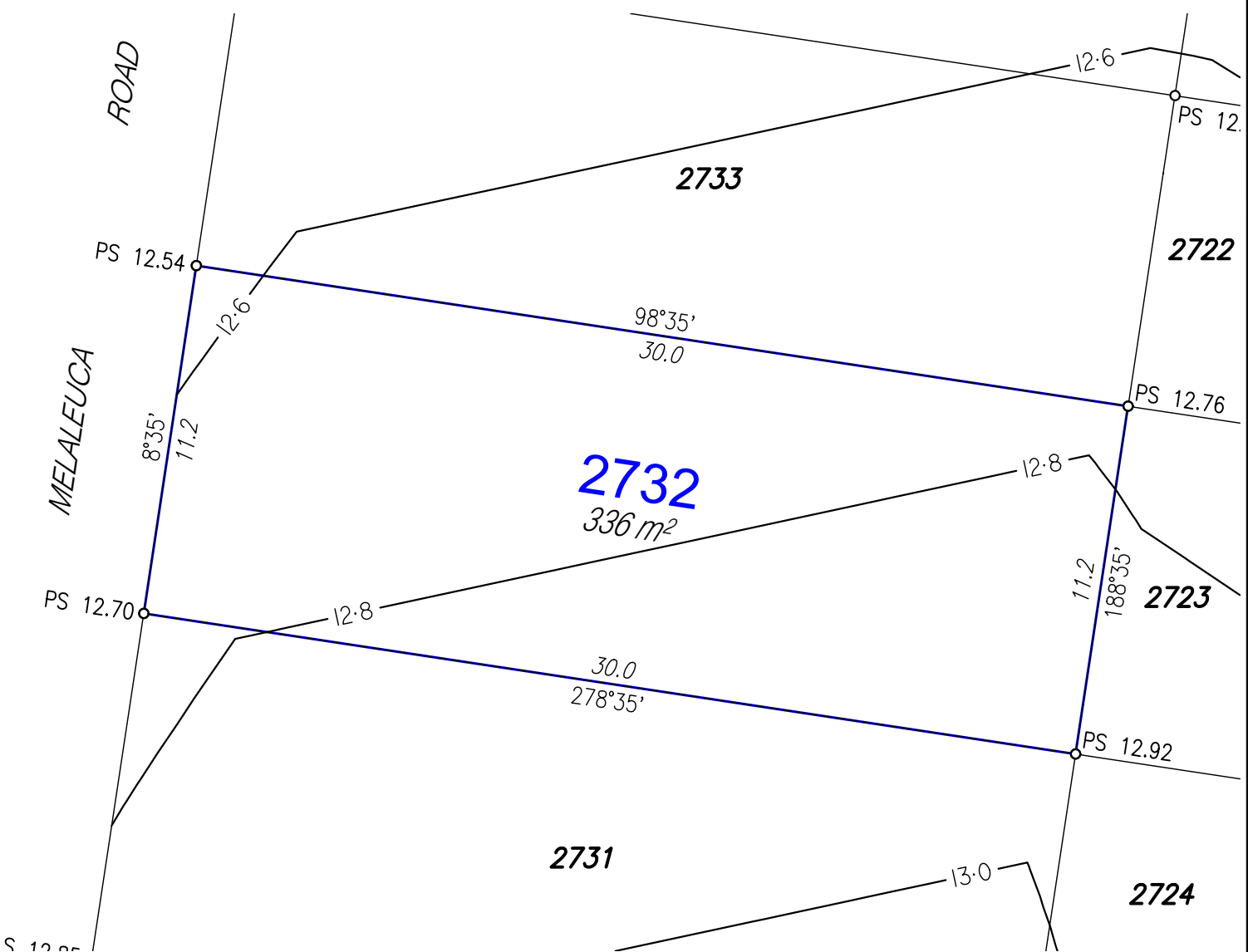
SCALE 1:200 IS APPLICABLE ONLY
 TO THE ORIGINAL SHEET SIZE. (A4)

NORTH

Drawn: MDB	Date: 8/05/2023
Dwg No: 107461-183.dwg	
Cadastral Surveyor: <i>JJ Will</i> (Authorised Delegate)	
Amended:	
Plan No: 004402.013 L2731	Rev :



- NOTES:**
 Approval Details:
 RAL - approval pending
 OPW - approval pending
- Areas and Dimensions are subject to survey plan registration.
 - Proposed contours, Fill & Final surface level information is as specified on Design information prepared by Calibre Consulting Engineers.
 (File: R25-27 tin design.12daz received on 5/05/2023);
 These may differ from constructed values, which will not be deemed to be inaccurate for any variance up to +/- 0.5m.
 - Levels shown are referenced to the Australian Height Datum (AHD).
 - This plan was prepared to satisfy Section 11 of the Land Sales Act 1984.
 - Builders should not build off the design levels shown; a site survey is required.
 - These notes are an integral part of this plan.



Disclosure Plan

For Proposed Lot 2732
 Harmony - Release 27A
 Currently Described as Part of Lot 2 on
 SP330423
 Locality: Palmview
 Local Gov: S.C.R.C.

(to be shown on **SP340991**)

rps
A TETRA TECH COMPANY
 © COPYRIGHT PROTECTS THIS PLAN
 Unauthorised reproduction or amendment
 not permitted. Please contact the author.

RPS AAP Consulting Pty Ltd
 ACN 117 883 173
 ABN 97 117 883 173
 1 Innovation Parkway, Birtinya, Qld, 4575
 PO BOX 6149, Meridan Plains, Qld, 4551

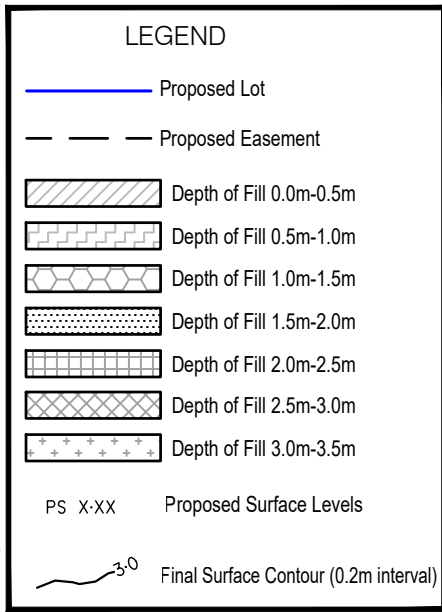
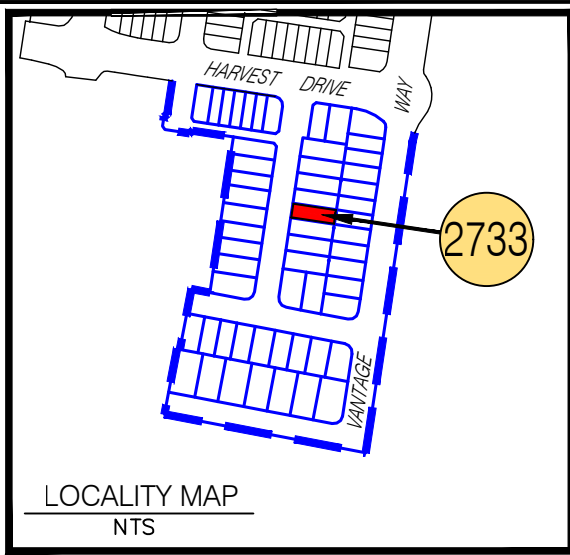
T 07 5436 7888
 F 07 5493 6630
 W rpsgroup.com

0 2 4 6 8 10
 metres

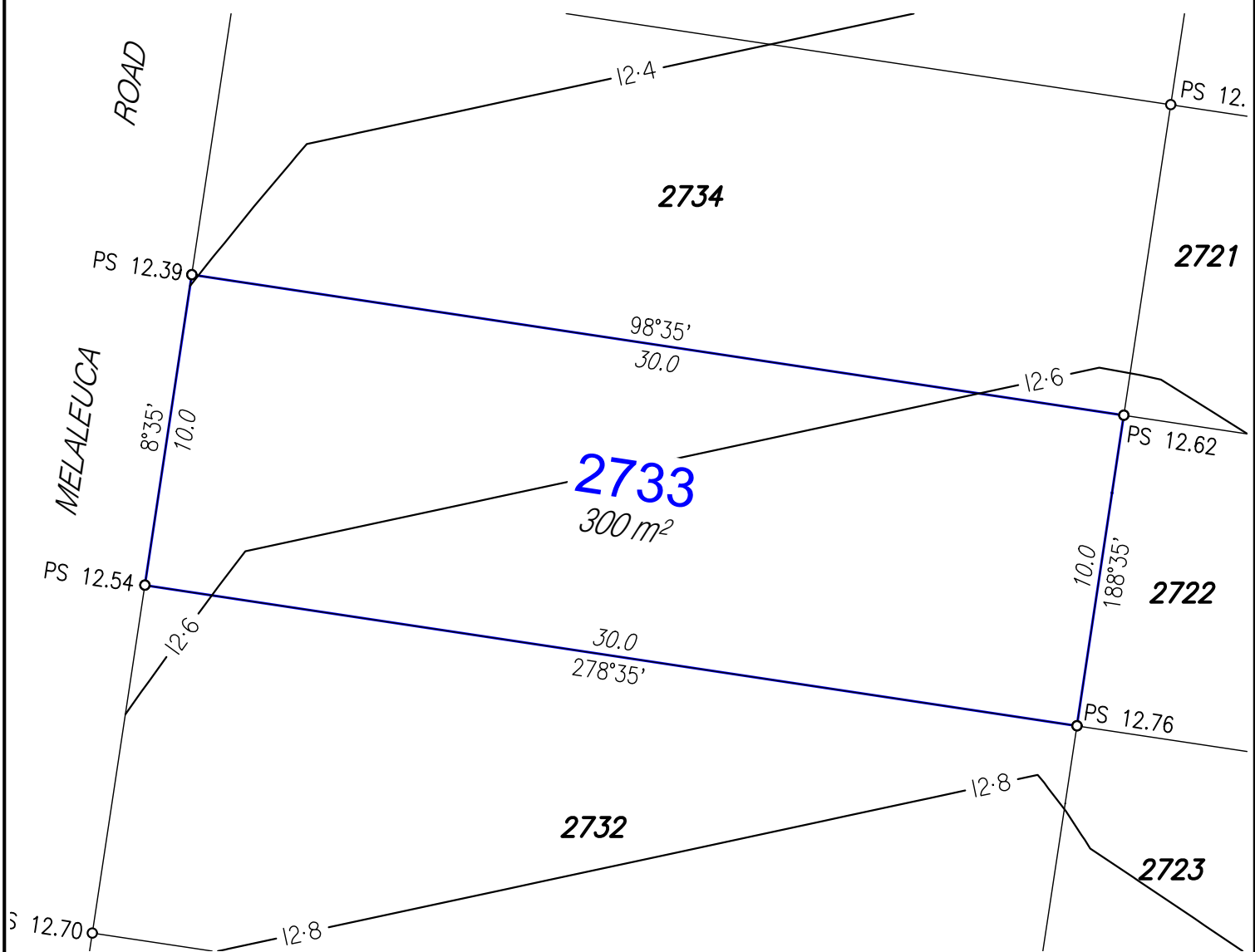
SCALE 1:200 IS APPLICABLE ONLY
 TO THE ORIGINAL SHEET SIZE. (A4)

NORTH

Drawn: MDB	Date: 8/05/2023
Dwg No: 107461-183.dwg	
Cadastral Surveyor: <i>JJ Will</i> (Authorised Delegate)	
Amended:	
Plan No:	Rev :
004402.013 L2732	



- NOTES:**
 Approval Details:
 RAL - approval pending
 OPW - approval pending
- Areas and Dimensions are subject to survey plan registration.
 - Proposed contours, Fill & Final surface level information is as specified on Design information prepared by Calibre Consulting Engineers.
 (File: R25-27 tin design.12daz received on 5/05/2023);
 These may differ from constructed values, which will not be deemed to be inaccurate for any variance up to +/- 0.5m.
 - Levels shown are referenced to the Australian Height Datum (AHD).
 - This plan was prepared to satisfy Section 11 of the Land Sales Act 1984.
 - Builders should not build off the design levels shown; a site survey is required.
 - These notes are an integral part of this plan.



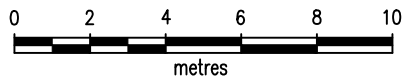
Disclosure Plan

For Proposed Lot 2733
 Harmony - Release 27A
 Currently Described as Part of Lot 2 on
 SP330423
 Locality: Palmview
 Local Gov: S.C.R.C.
 (to be shown on **SP340991**)



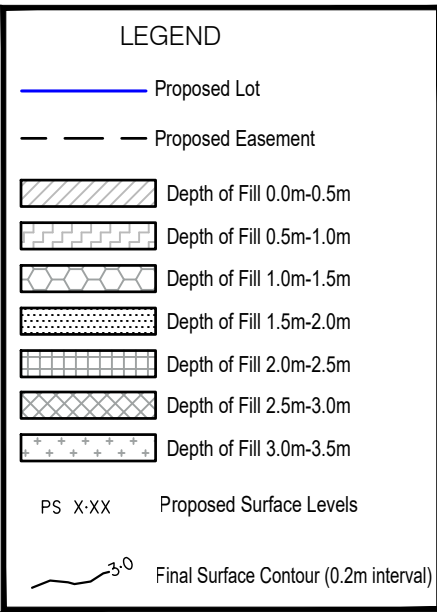
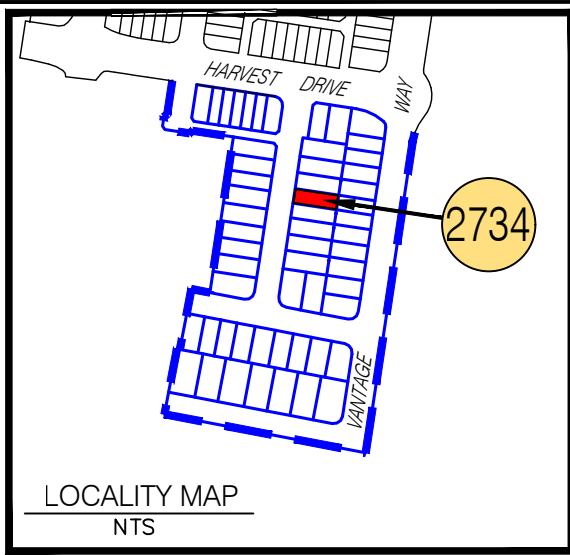
RPS AAP Consulting Pty Ltd
 ACN 117 883 173
 ABN 97 117 883 173
 1 Innovation Parkway, Birtinya, Qld, 4575
 PO BOX 6149, Meridan Plains, Qld, 4551
 T 07 5436 7888
 F 07 5493 6630
 W rpsgroup.com

Drawn: MDB Date: 8/05/2023
 Dwg No: 107461-183.dwg
 Cadastral Surveyor: *JJ Will*
 (Authorised Delegate)



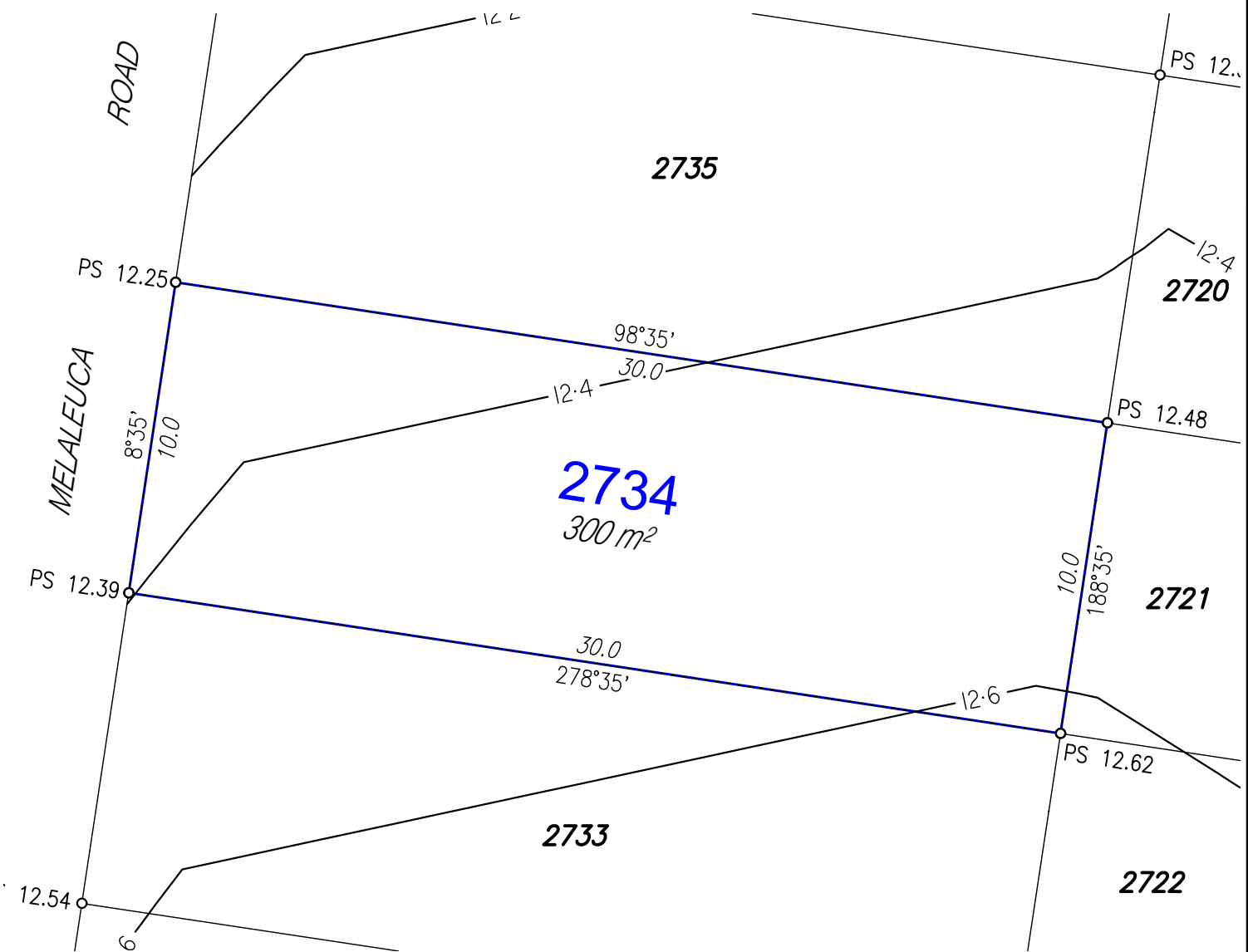
SCALE 1:200 IS APPLICABLE ONLY TO THE ORIGINAL SHEET SIZE. (A4)

Amended:
 Plan No: 004402.013 L2733
 Rev :



NOTES:
 Approval Details:
 RAL - approval pending
 OPW - approval pending

- Areas and Dimensions are subject to survey plan registration.
- Proposed contours, Fill & Final surface level information is as specified on Design information prepared by Calibre Consulting Engineers.
 (File: R25-27 tin design.12daz received on 5/05/2023);
 These may differ from constructed values, which will not be deemed to be inaccurate for any variance up to +/- 0.5m.
- Levels shown are referenced to the Australian Height Datum (AHD).
- This plan was prepared to satisfy Section 11 of the Land Sales Act 1984.
- Builders should not build off the design levels shown; a site survey is required.
- These notes are an integral part of this plan.



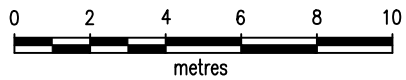
Disclosure Plan

For Proposed Lot 2734
 Harmony - Release 27A
 Currently Described as Part of Lot 2 on
 SP330423
 Locality: Palmview
 Local Gov: S.C.R.C.
 (to be shown on **SP340991**)



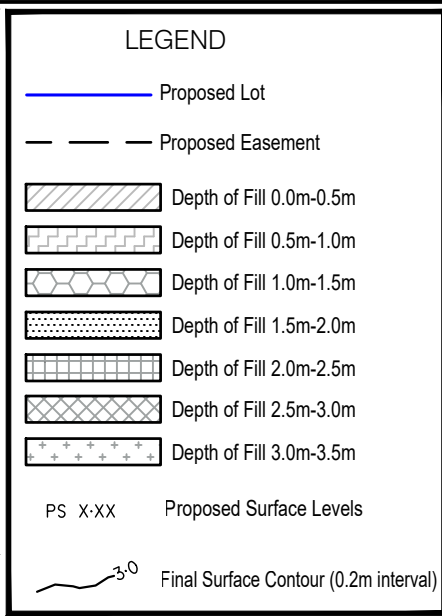
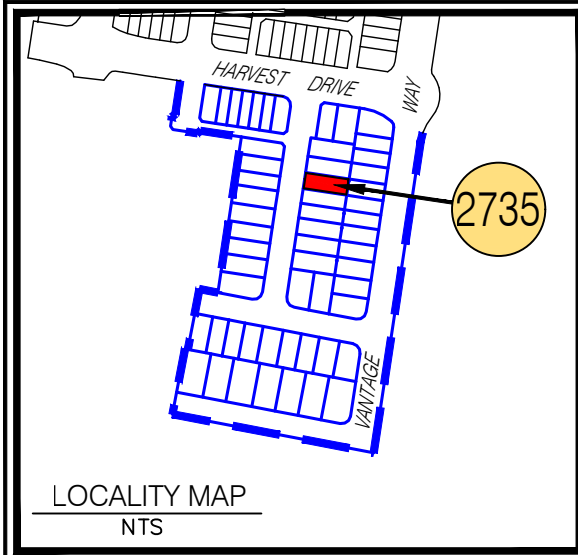
RPS AAP Consulting Pty Ltd
 ACN 117 883 173
 ABN 97 117 883 173
 1 Innovation Parkway, Birtinya, Qld, 4575
 PO BOX 6149, Meridan Plains, Qld, 4551
 T 07 5436 7888
 F 07 5493 6630
 W rpsgroup.com

Drawn: MDB Date: 8/05/2023
 Dwg No: 107461-183.dwg
 Cadastral Surveyor: *JJ Will*
 (Authorised Delegate)

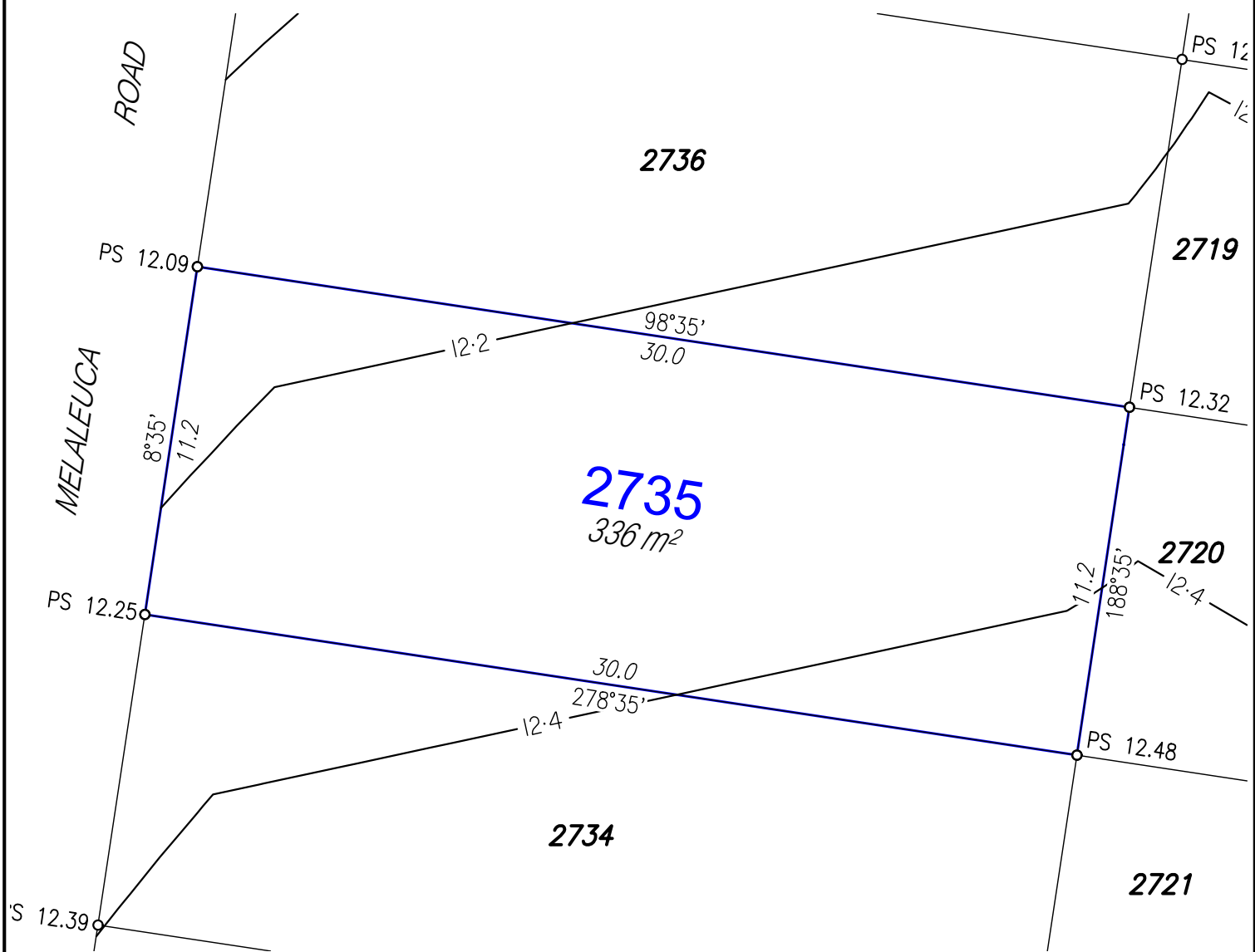


SCALE 1:200 IS APPLICABLE ONLY
 TO THE ORIGINAL SHEET SIZE. (A4)

Amended:
 Plan No: 004402.013 L2734
 Rev :



- NOTES:**
 Approval Details:
 RAL - approval pending
 OPW - approval pending
- Areas and Dimensions are subject to survey plan registration.
 - Proposed contours, Fill & Final surface level information is as specified on Design information prepared by Calibre Consulting Engineers.
 (File: R25-27 tin design.12daz received on 5/05/2023);
 These may differ from constructed values, which will not be deemed to be inaccurate for any variance up to +/- 0.5m.
 - Levels shown are referenced to the Australian Height Datum (AHD).
 - This plan was prepared to satisfy Section 11 of the Land Sales Act 1984.
 - Builders should not build off the design levels shown; a site survey is required.
 - These notes are an integral part of this plan.



Disclosure Plan

For Proposed Lot 2735
 Harmony - Release 27A
 Currently Described as Part of Lot 2 on
 SP330423
 Locality: Palmview
 Local Gov: S.C.R.C.

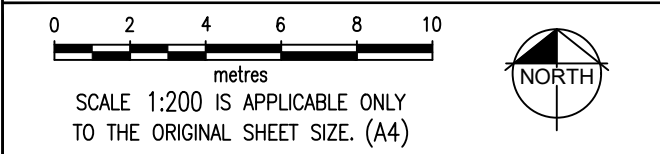
(to be shown on **SP340991**)

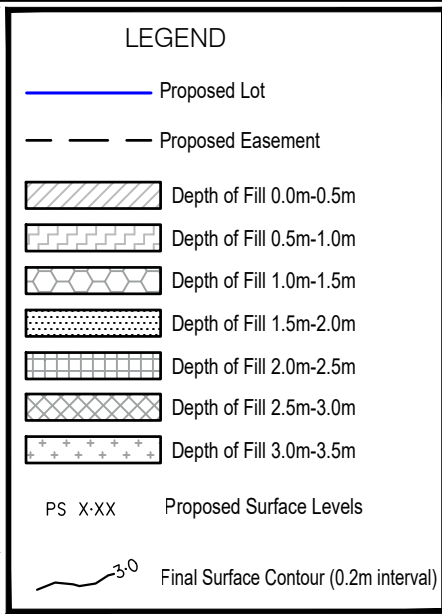
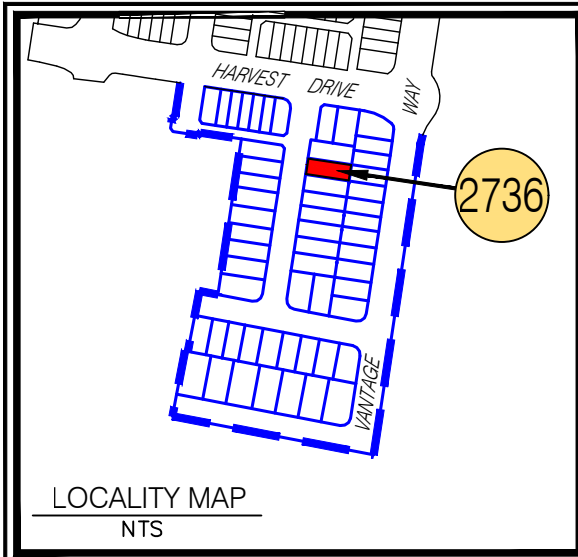
rps
A TETRA TECH COMPANY
 © COPYRIGHT PROTECTS THIS PLAN
 Unauthorised reproduction or amendment
 not permitted. Please contact the author.

RPS AAP Consulting Pty Ltd
 ACN 117 883 173
 ABN 97 117 883 173
 1 Innovation Parkway, Birtinya, Qld, 4575
 PO BOX 6149, Meridan Plains, Qld, 4551

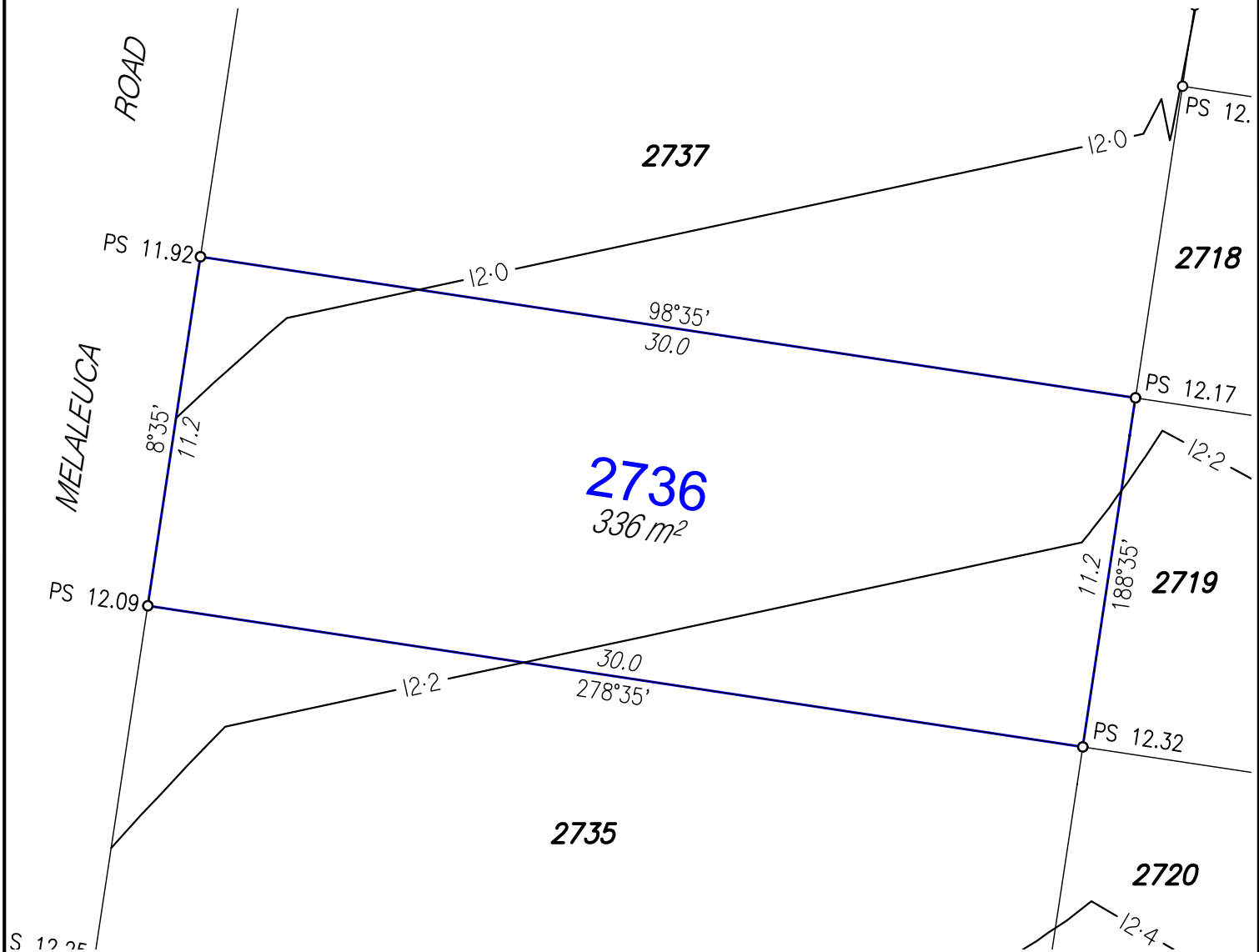
T 07 5436 7888
 F 07 5493 6630
 W rpsgroup.com

Drawn: MDB	Date: 8/05/2023
Dwg No: 107461-183.dwg	
Cadastral Surveyor: <i>JJ Will</i> (Authorised Delegate)	
Amended:	
Plan No:	Rev :
004402.013 L2735	





- NOTES:**
 Approval Details:
 RAL - approval pending
 OPW - approval pending
- Areas and Dimensions are subject to survey plan registration.
 - Proposed contours, Fill & Final surface level information is as specified on Design information prepared by Calibre Consulting Engineers.
 (File: R25-27 tin design.12daz received on 5/05/2023);
 These may differ from constructed values, which will not be deemed to be inaccurate for any variance up to +/- 0.5m.
 - Levels shown are referenced to the Australian Height Datum (AHD).
 - This plan was prepared to satisfy Section 11 of the Land Sales Act 1984.
 - Builders should not build off the design levels shown; a site survey is required.
 - These notes are an integral part of this plan.



Disclosure Plan

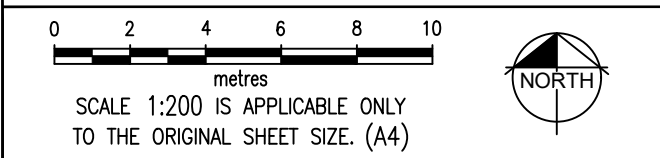
For Proposed Lot 2736
 Harmony - Release 27A
 Currently Described as Part of Lot 2 on
 SP330423
 Locality: Palmview
 Local Gov: S.C.R.C.

(to be shown on **SP340991**)

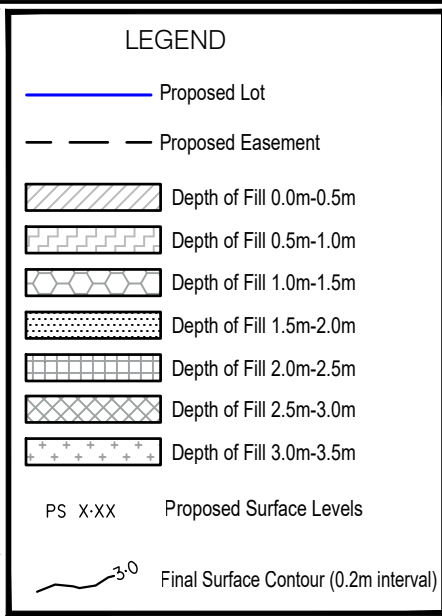
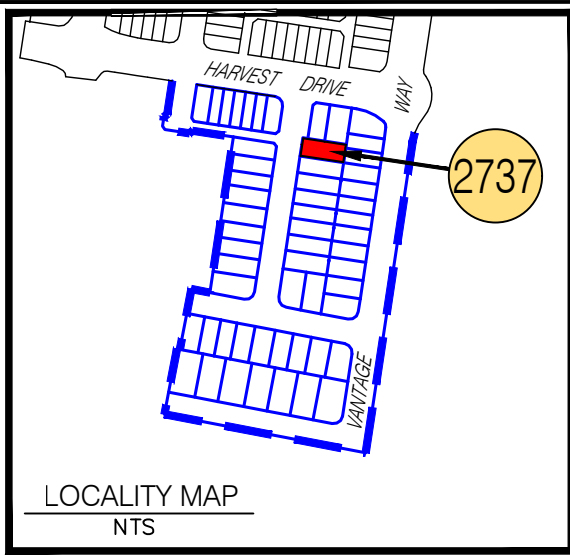
rps
A TETRA TECH COMPANY
 © COPYRIGHT PROTECTS THIS PLAN
 Unauthorised reproduction or amendment
 not permitted. Please contact the author.

RPS AAP Consulting Pty Ltd
 ACN 117 883 173
 ABN 97 117 883 173
 1 Innovation Parkway, Birtinya, Qld, 4575
 PO BOX 6149, Meridan Plains, Qld, 4551

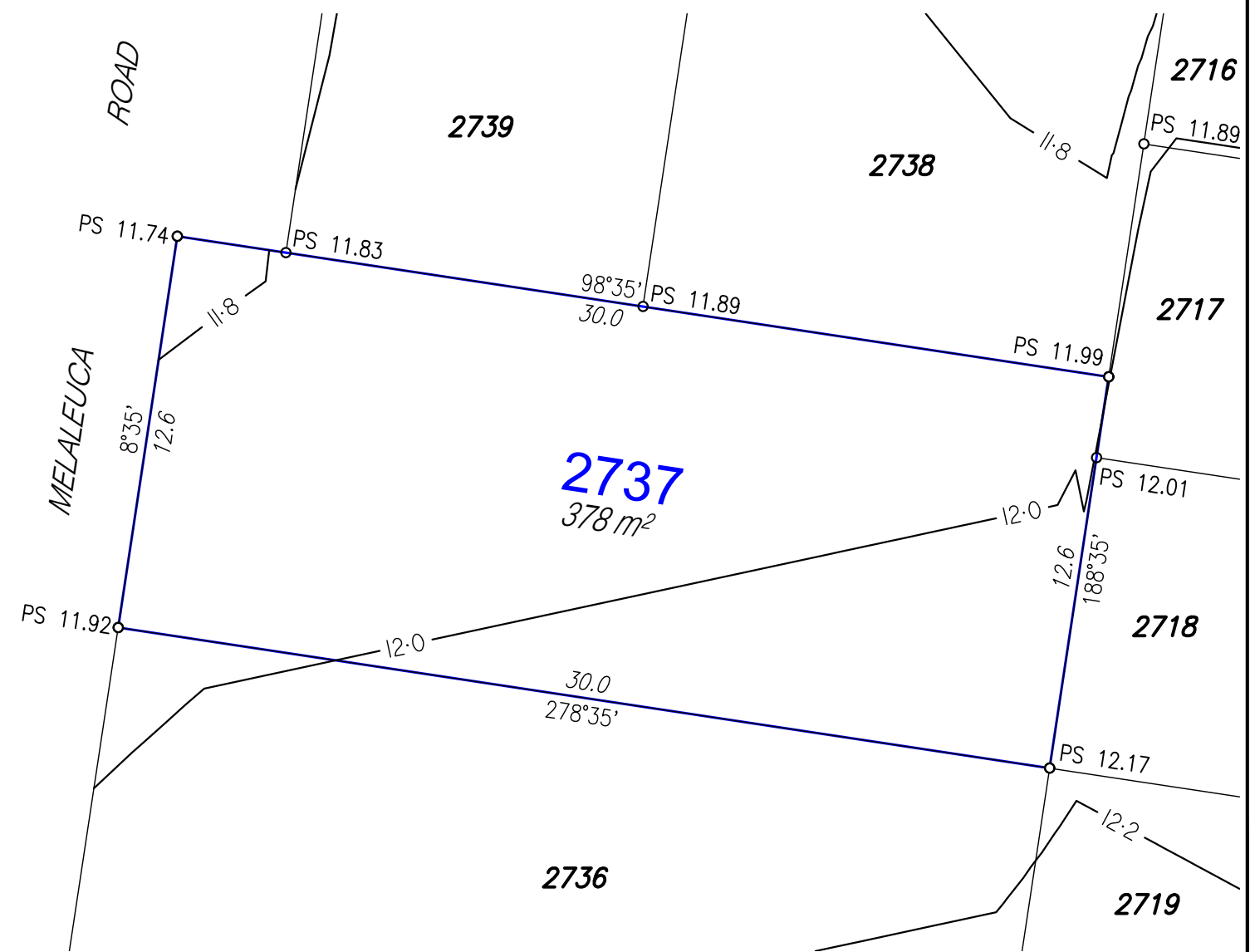
T 07 5436 7888
 F 07 5493 6630
 W rpsgroup.com



Drawn: MDB	Date: 8/05/2023
Dwg No: 107461-183.dwg	
Cadastral Surveyor: <i>JJ Will</i> (Authorised Delegate)	
Amended:	
Plan No:	Rev :
004402.013 L2736	



- NOTES:**
 Approval Details:
 RAL - approval pending
 OPW - approval pending
- Areas and Dimensions are subject to survey plan registration.
 - Proposed contours, Fill & Final surface level information is as specified on Design information prepared by Calibre Consulting Engineers.
 (File: R25-27 tin design.12daz received on 5/05/2023);
 These may differ from constructed values, which will not be deemed to be inaccurate for any variance up to +/- 0.5m.
 - Levels shown are referenced to the Australian Height Datum (AHD).
 - This plan was prepared to satisfy Section 11 of the Land Sales Act 1984.
 - Builders should not build off the design levels shown; a site survey is required.
 - These notes are an integral part of this plan.



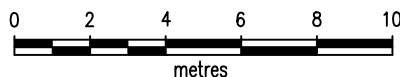
Disclosure Plan

For Proposed Lot 2737
 Harmony - Release 27A
 Currently Described as Part of Lot 2 on
 SP330423
 Locality: Palmview
 Local Gov: S.C.R.C.
 (to be shown on **SP340991**)



A TETRA TECH COMPANY
 © COPYRIGHT PROTECTS THIS PLAN
 Unauthorised reproduction or amendment
 not permitted. Please contact the author.

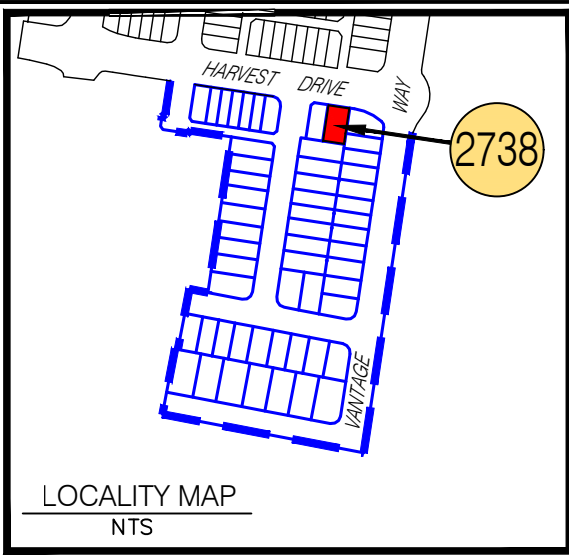
RPS AAP Consulting Pty Ltd
 ACN 117 883 173
 ABN 97 117 883 173
 1 Innovation Parkway, Birtinya, Qld, 4575
 PO BOX 6149, Meridan Plains, Qld, 4551
 T 07 5436 7888
 F 07 5493 6630
 W rpsgroup.com



SCALE 1:200 IS APPLICABLE ONLY
 TO THE ORIGINAL SHEET SIZE. (A4)



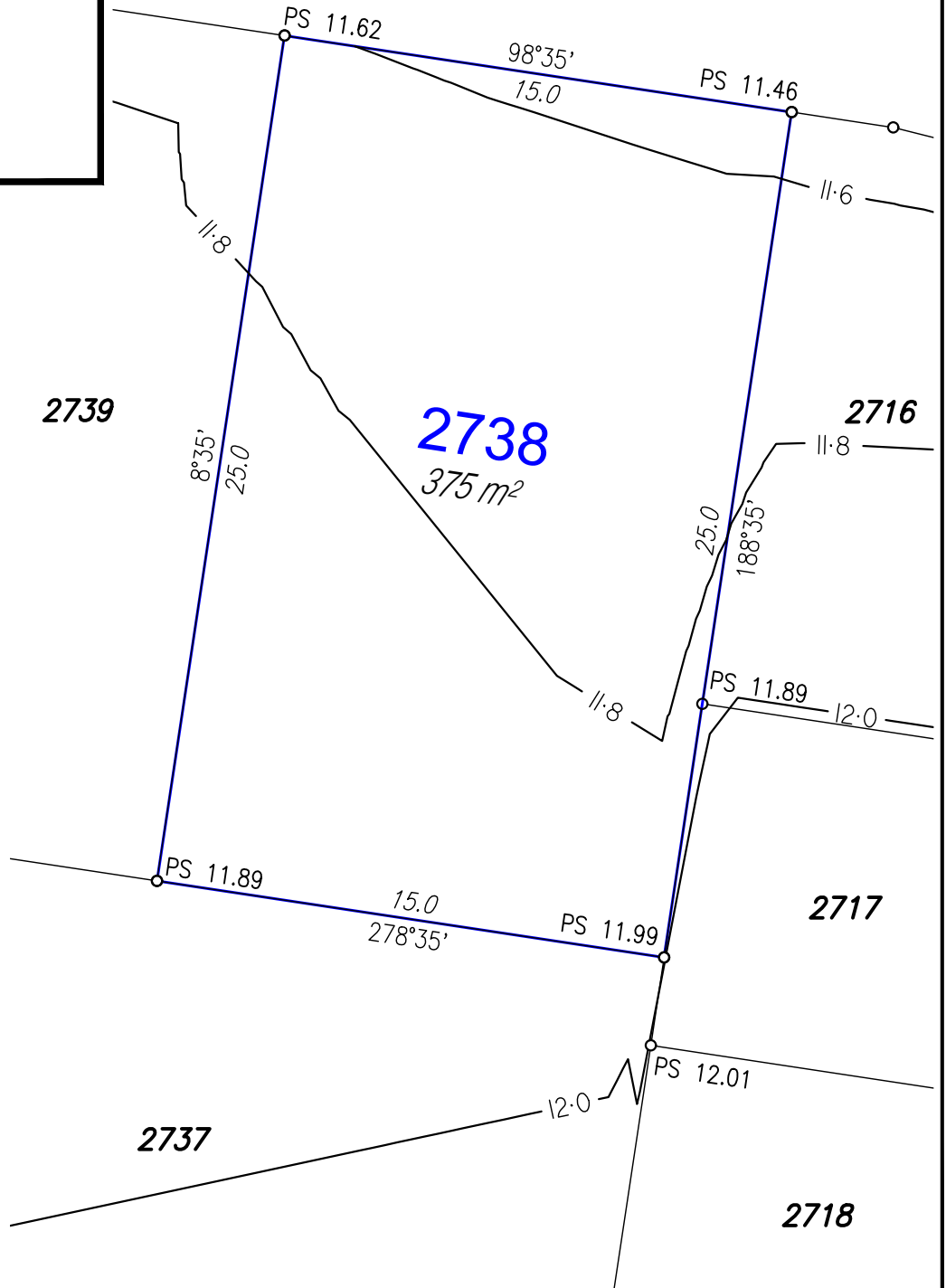
Drawn: MDB	Date: 8/05/2023
Dwg No: 107461-183.dwg	
Cadastral Surveyor: <i>JJ Will</i> (Authorised Delegate)	
Amended:	
Plan No: 004402.013 L2737	Rev :



LEGEND

- Proposed Lot
- - - Proposed Easement
- Depth of Fill 0.0m-0.5m
- Depth of Fill 0.5m-1.0m
- Depth of Fill 1.0m-1.5m
- Depth of Fill 1.5m-2.0m
- Depth of Fill 2.0m-2.5m
- Depth of Fill 2.5m-3.0m
- Depth of Fill 3.0m-3.5m
- PS x.xx Proposed Surface Levels
- Final Surface Contour (0.2m interval)

- NOTES:**
- Approval Details:
RAL - approval pending
OPW - approval pending
- Areas and Dimensions are subject to survey plan registration.
 - Proposed contours, Fill & Final surface level information is as specified on Design information prepared by Calibre Consulting Engineers.
(File: R25-27 tin design.12daz received on 5/05/2023);
These may differ from constructed values, which will not be deemed to be inaccurate for any variance up to +/- 0.5m.
 - Levels shown are referenced to the Australian Height Datum (AHD).
 - This plan was prepared to satisfy Section 11 of the Land Sales Act 1984.
 - Builders should not build off the design levels shown; a site survey is required.
 - These notes are an integral part of this plan.



Disclosure Plan

For Proposed Lot 2738
Harmony - Release 27A
Currently Described as Part of Lot 2 on
SP330423
Locality: Palmview
Local Gov: S.C.R.C.

(to be shown on **SP340991**)

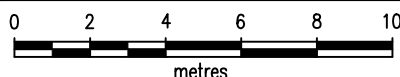


A TETRA TECH COMPANY
© COPYRIGHT PROTECTS THIS PLAN
Unauthorised reproduction or amendment
not permitted. Please contact the author.

RPS AAP Consulting Pty Ltd
ACN 117 883 173
ABN 97 117 883 173

1 Innovation Parkway, Birtinya, Qld, 4575
PO BOX 6149, Meridan Plains, Qld, 4551

T 07 5436 7888
F 07 5493 6630
W rpsgroup.com



SCALE 1:200 IS APPLICABLE ONLY
TO THE ORIGINAL SHEET SIZE. (A4)



Drawn: MDB Date: 8/05/2023

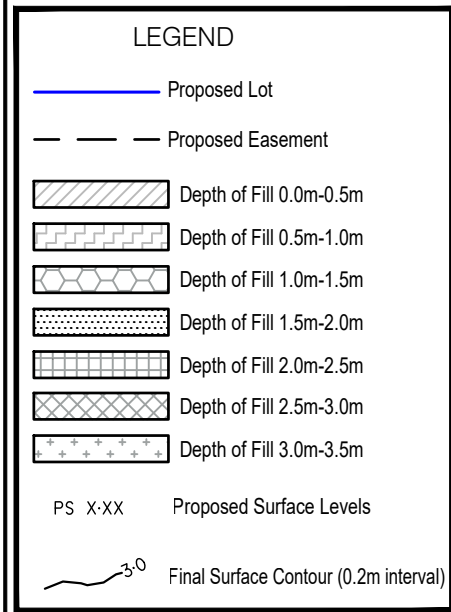
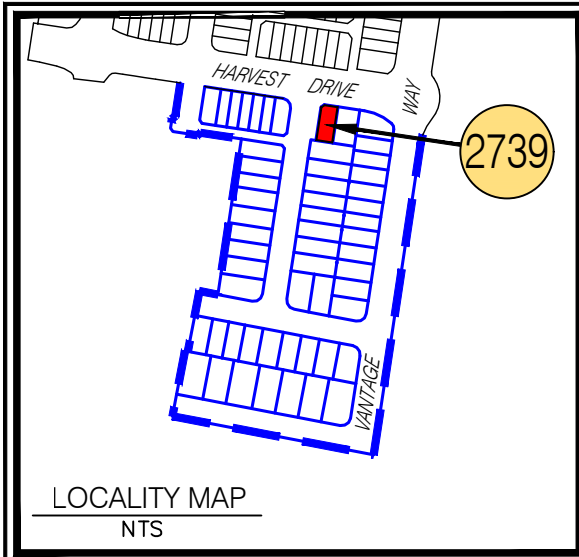
Dwg No: 107461-183.dwg

Cadastral Surveyor: *JJ Will*
(Authorised Delegate)

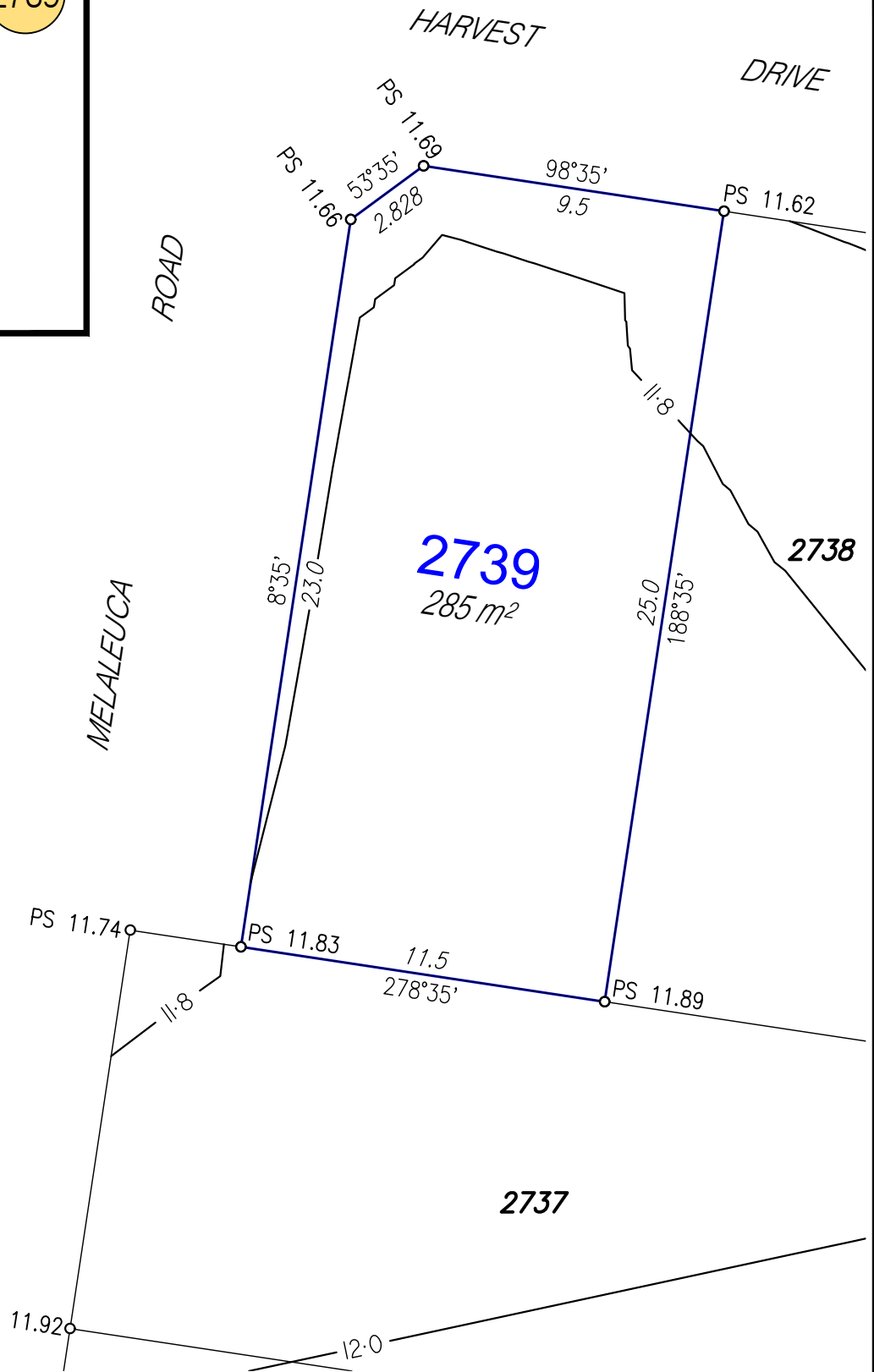
Amended:

Plan No: Rev :

004402.013 L2738



- NOTES:**
- Approval Details:
RAL - approval pending
OPW - approval pending
- Areas and Dimensions are subject to survey plan registration.
 - Proposed contours, Fill & Final surface level information is as specified on Design information prepared by Calibre Consulting Engineers.
(File: R25-27 tin design.12daz received on 5/05/2023);
These may differ from constructed values, which will not be deemed to be inaccurate for any variance up to +/- 0.5m.
 - Levels shown are referenced to the Australian Height Datum (AHD).
 - This plan was prepared to satisfy Section 11 of the Land Sales Act 1984.
 - Builders should not build off the design levels shown; a site survey is required.
 - These notes are an integral part of this plan.



Disclosure Plan

For Proposed Lot 2739
Harmony - Release 27A
Currently Described as Part of Lot 2 on
SP330423
Locality: Palmview
Local Gov: S.C.R.C.

(to be shown on **SP340991**)

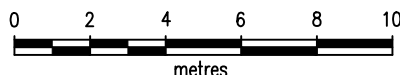


A TETRA TECH COMPANY
© COPYRIGHT PROTECTS THIS PLAN
Unauthorised reproduction or amendment
not permitted. Please contact the author.

RPS AAP Consulting Pty Ltd
ACN 117 883 173
ABN 97 117 883 173

1 Innovation Parkway, Birtinya, Qld, 4575
PO BOX 6149, Meridan Plains, Qld, 4551

T 07 5436 7888
F 07 5493 6630
W rpsgroup.com



SCALE 1:200 IS APPLICABLE ONLY
TO THE ORIGINAL SHEET SIZE. (A4)



Drawn: MDB Date: 8/05/2023

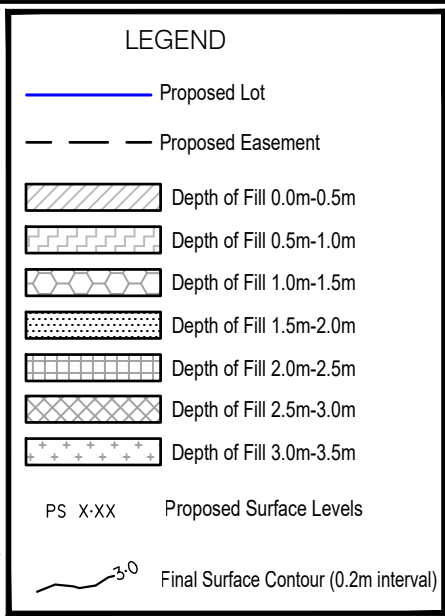
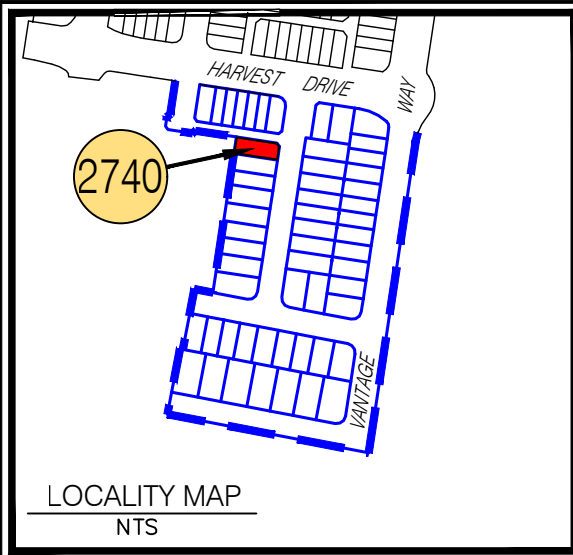
Dwg No: 107461-183.dwg

Cadastral Surveyor: *JJ Will*
(Authorised Delegate)

Amended:

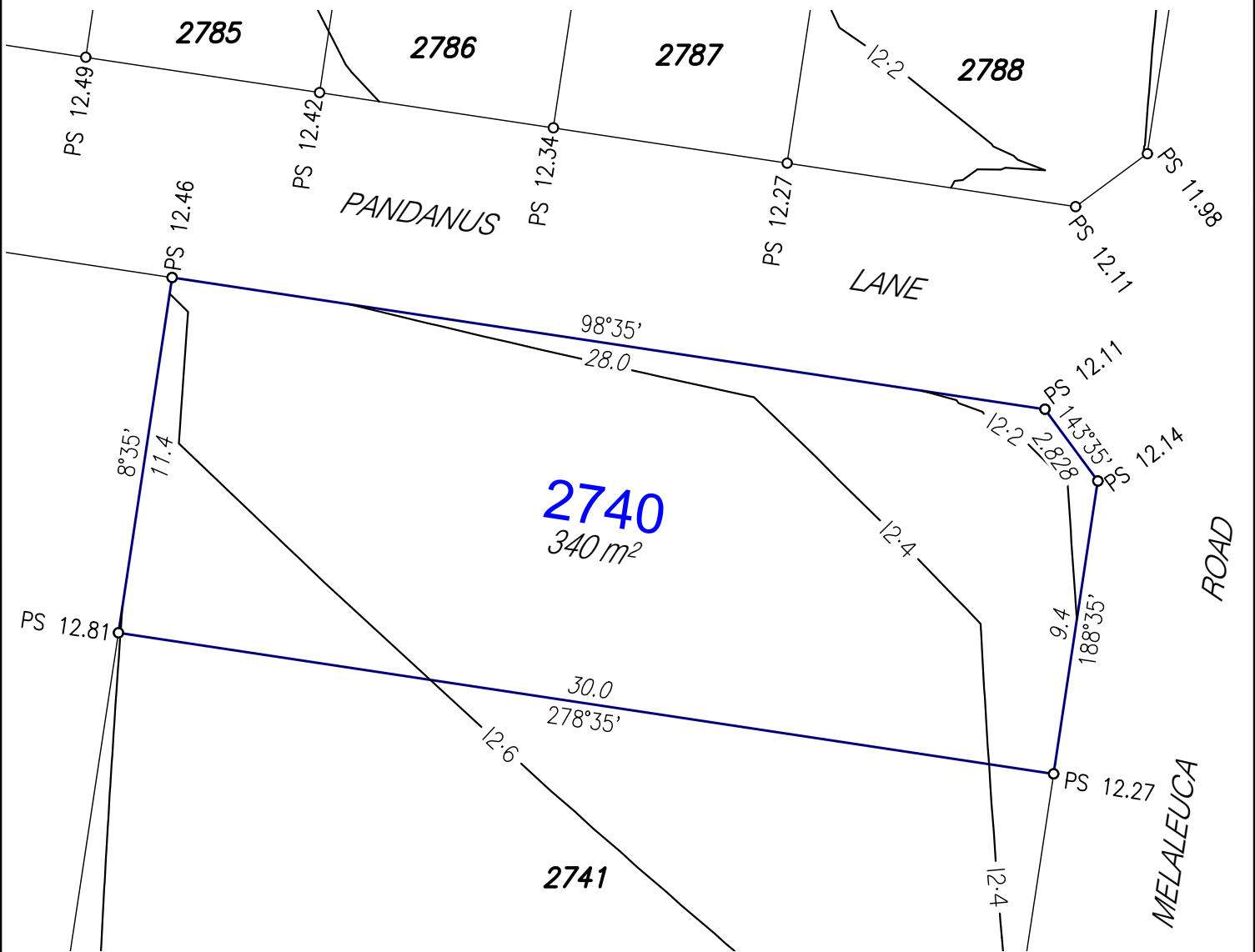
Plan No: 004402.013 L2739

Rev :



NOTES:
 Approval Details:
 RAL - approval pending
 OPW - approval pending

- Areas and Dimensions are subject to survey plan registration.
- Proposed contours, Fill & Final surface level information is as specified on Design information prepared by Calibre Consulting Engineers.
 (File: R25-27 tin design.12daz received on 5/05/2023);
 These may differ from constructed values, which will not be deemed to be inaccurate for any variance up to +/- 0.5m.
- Levels shown are referenced to the Australian Height Datum (AHD).
- This plan was prepared to satisfy Section 11 of the Land Sales Act 1984.
- Builders should not build off the design levels shown; a site survey is required.
- These notes are an integral part of this plan.



Disclosure Plan

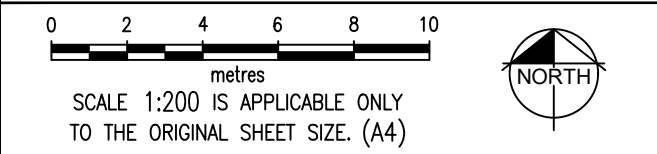
For Proposed Lot 2740
 Harmony - Release 27A
 Currently Described as Part of Lot 2 on
 SP330423
 Locality: Palmview
 Local Gov: S.C.R.C.

(to be shown on **SP340991**)

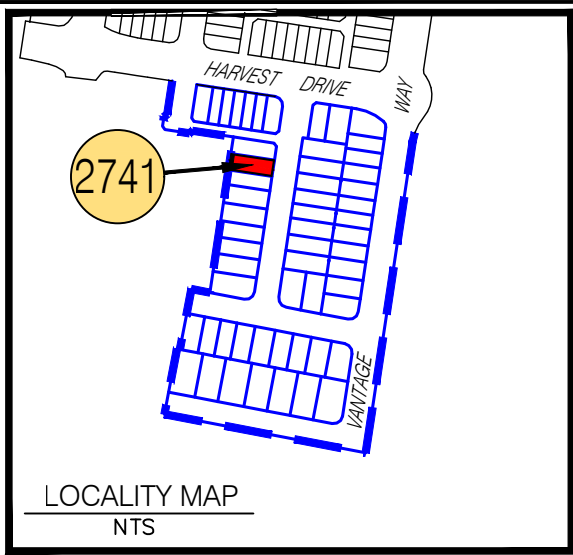
rps
A TETRA TECH COMPANY
 © COPYRIGHT PROTECTS THIS PLAN
 Unauthorised reproduction or amendment
 not permitted. Please contact the author.

RPS AAP Consulting Pty Ltd
 ACN 117 883 173
 ABN 97 117 883 173
 1 Innovation Parkway, Birtinya, Qld, 4575
 PO BOX 6149, Meridan Plains, Qld, 4551

T 07 5436 7888
 F 07 5493 6630
 W rpsgroup.com



Drawn: MDB	Date: 8/05/2023
Dwg No: 107461-183.dwg	
Cadastral Surveyor: <i>JJ Will</i> (Authorised Delegate)	
Amended:	
Plan No:	Rev :
004402.013 L2740	

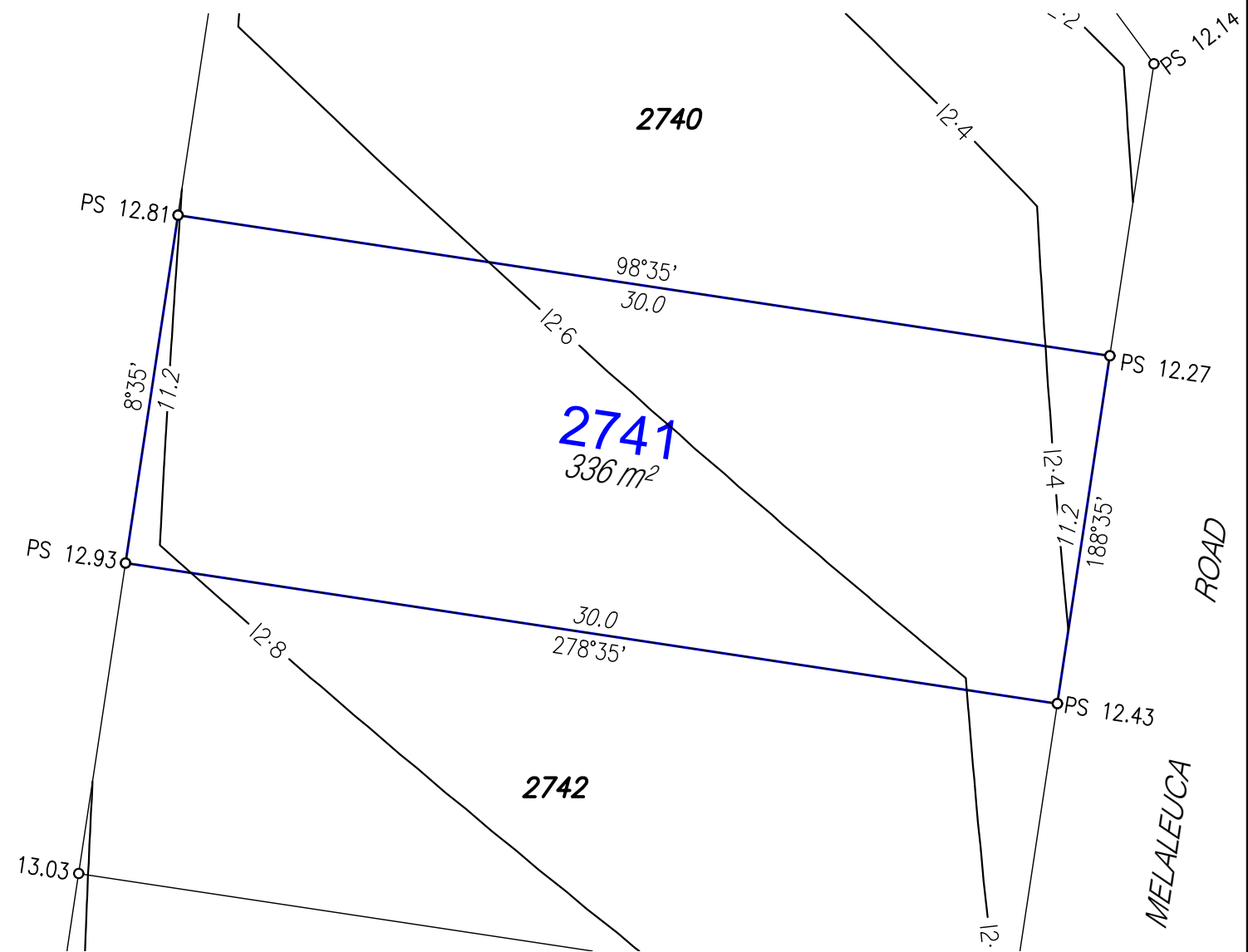


LEGEND

- Proposed Lot
- Proposed Easement
- Depth of Fill 0.0m-0.5m
- Depth of Fill 0.5m-1.0m
- Depth of Fill 1.0m-1.5m
- Depth of Fill 1.5m-2.0m
- Depth of Fill 2.0m-2.5m
- Depth of Fill 2.5m-3.0m
- Depth of Fill 3.0m-3.5m
- PS X.XX Proposed Surface Levels
- 3.0 Final Surface Contour (0.2m interval)

NOTES:
Approval Details:
RAL - approval pending
OPW - approval pending

- Areas and Dimensions are subject to survey plan registration.
- Proposed contours, Fill & Final surface level information is as specified on Design information prepared by Calibre Consulting Engineers.
(File: R25-27 tin design.12daz received on 5/05/2023);
These may differ from constructed values, which will not be deemed to be inaccurate for any variance up to +/- 0.5m.
- Levels shown are referenced to the Australian Height Datum (AHD).
- This plan was prepared to satisfy Section 11 of the Land Sales Act 1984.
- Builders should not build off the design levels shown; a site survey is required.
- These notes are an integral part of this plan.



Disclosure Plan

For Proposed Lot 2741
Harmony - Release 27A
Currently Described as Part of Lot 2 on
SP330423
Locality: Palmview
Local Gov: S.C.R.C.

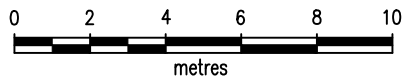
(to be shown on **SP340991**)

A TETRA TECH COMPANY
© COPYRIGHT PROTECTS THIS PLAN
Unauthorised reproduction or amendment
not permitted. Please contact the author.

RPS AAP Consulting Pty Ltd
ACN 117 883 173
ABN 97 117 883 173
1 Innovation Parkway, Birtinya, Qld, 4575
PO BOX 6149, Meridan Plains, Qld, 4551

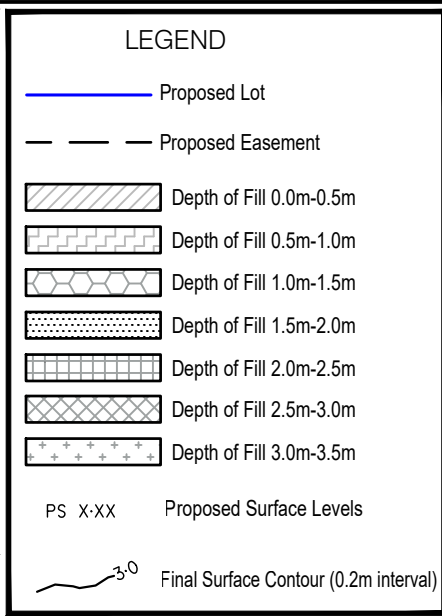
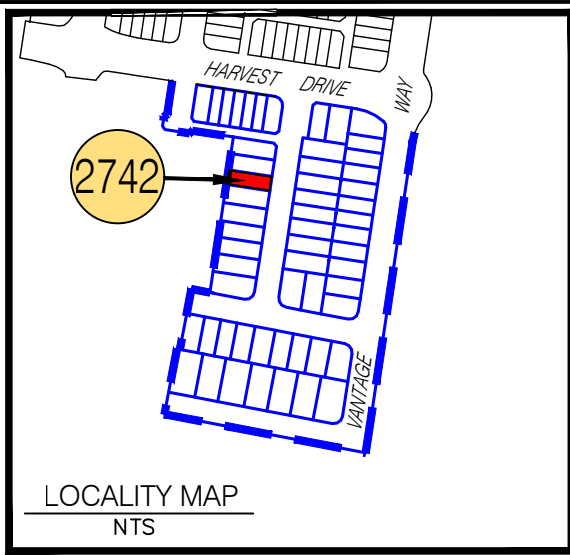
T 07 5436 7888
F 07 5493 6630
W rpsgroup.com

Drawn: MDB	Date: 8/05/2023
Dwg No: 107461-183.dwg	
Cadastral Surveyor: <i>JJ Will</i> (Authorised Delegate)	



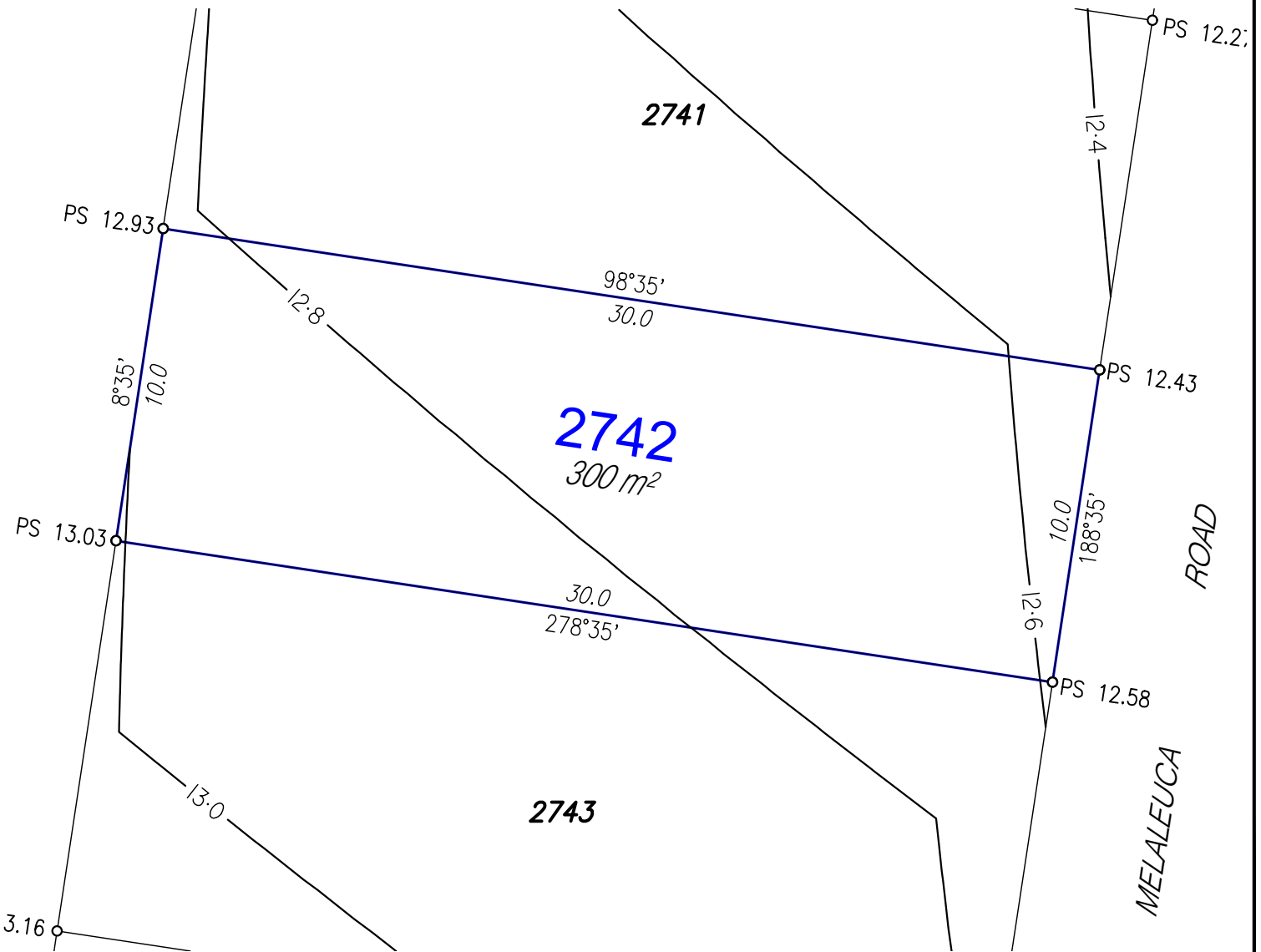
SCALE 1:200 IS APPLICABLE ONLY
TO THE ORIGINAL SHEET SIZE. (A4)

Amended:	
Plan No: 004402.013 L2741	Rev :



NOTES:
 Approval Details:
 RAL - approval pending
 OPW - approval pending

- Areas and Dimensions are subject to survey plan registration.
- Proposed contours, Fill & Final surface level information is as specified on Design information prepared by Calibre Consulting Engineers.
 (File: R25-27 tin design.12daz received on 5/05/2023);
 These may differ from constructed values, which will not be deemed to be inaccurate for any variance up to +/- 0.5m.
- Levels shown are referenced to the Australian Height Datum (AHD).
- This plan was prepared to satisfy Section 11 of the Land Sales Act 1984.
- Builders should not build off the design levels shown; a site survey is required.
- These notes are an integral part of this plan.



Disclosure Plan

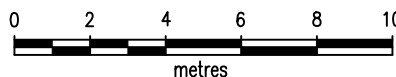
For Proposed Lot 2742
 Harmony - Release 27A
 Currently Described as Part of Lot 2 on
 SP330423
 Locality: Palmview
 Local Gov: S.C.R.C.
 (to be shown on **SP340991**)



A TETRA TECH COMPANY
 © COPYRIGHT PROTECTS THIS PLAN
 Unauthorised reproduction or amendment
 not permitted. Please contact the author.

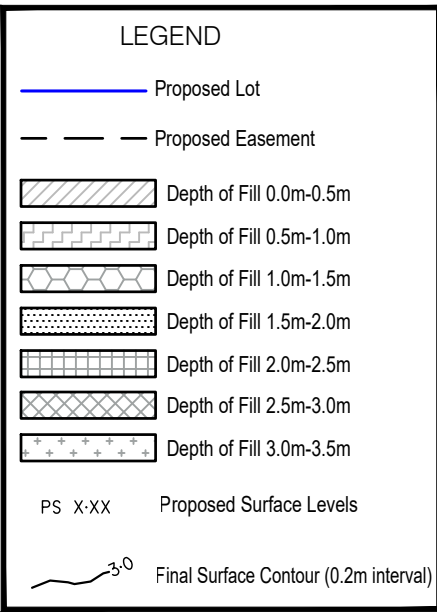
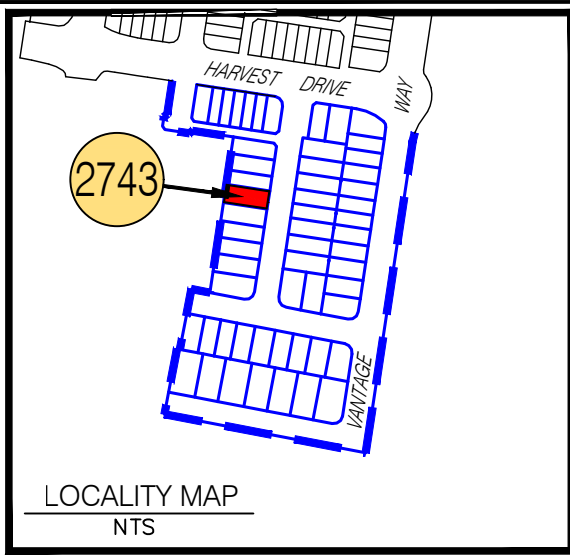
RPS AAP Consulting Pty Ltd
 ACN 117 883 173
 ABN 97 117 883 173
 1 Innovation Parkway, Birtinya, Qld, 4575
 PO BOX 6149, Meridan Plains, Qld, 4551
 T 07 5436 7888
 F 07 5493 6630
 W rpsgroup.com

Drawn: MDB	Date: 8/05/2023
Dwg No: 107461-183.dwg	
Cadastral Surveyor: <i>JJ Will</i> (Authorised Delegate)	
Amended:	
Plan No: 004402.013 L2742	Rev :



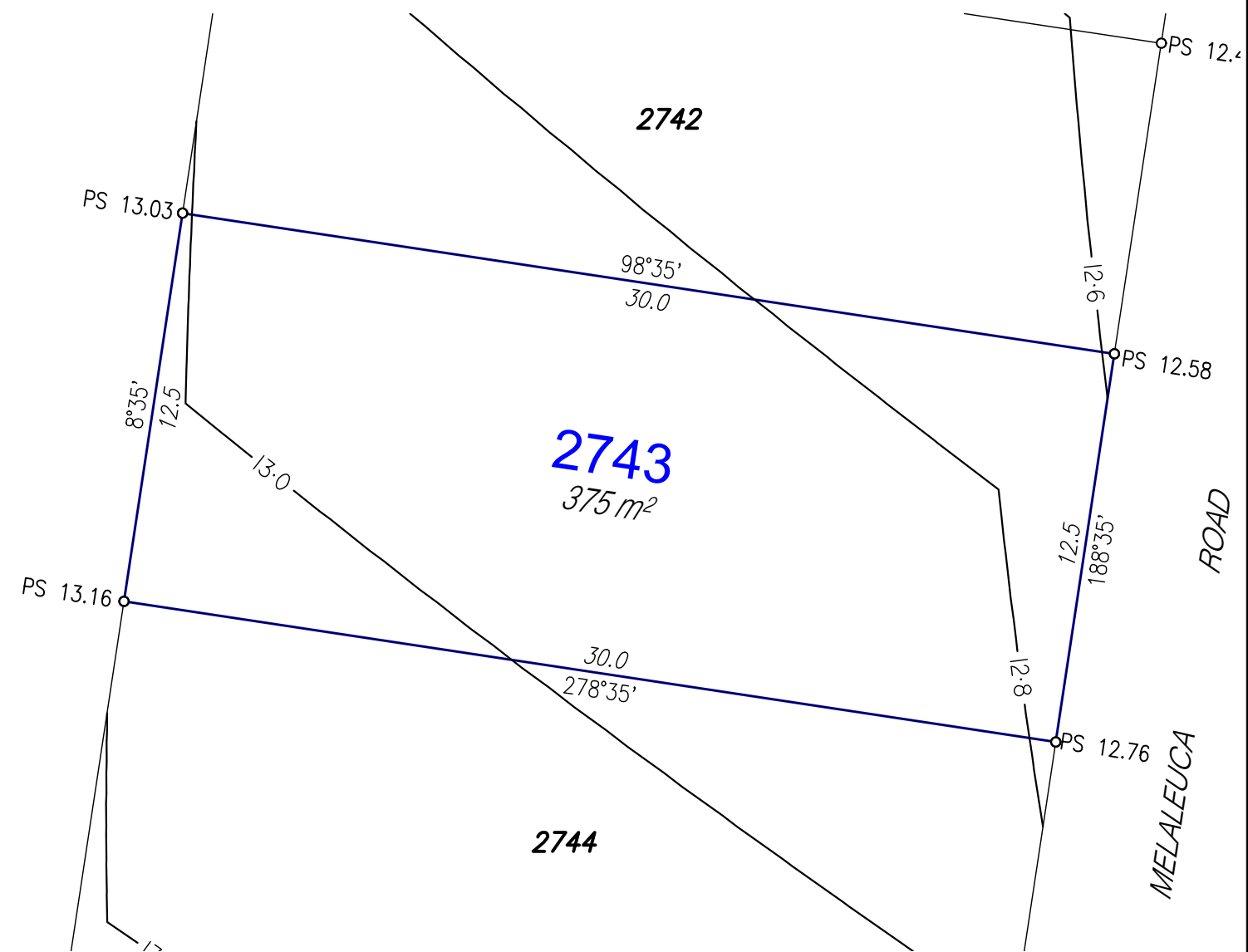
SCALE 1:200 IS APPLICABLE ONLY
 TO THE ORIGINAL SHEET SIZE. (A4)





NOTES:
 Approval Details:
 RAL - approval pending
 OPW - approval pending

- Areas and Dimensions are subject to survey plan registration.
- Proposed contours, Fill & Final surface level information is as specified on Design information prepared by Calibre Consulting Engineers.
 (File: R25-27 tin design.12daz received on 5/05/2023);
 These may differ from constructed values, which will not be deemed to be inaccurate for any variance up to +/- 0.5m.
- Levels shown are referenced to the Australian Height Datum (AHD).
- This plan was prepared to satisfy Section 11 of the Land Sales Act 1984.
- Builders should not build off the design levels shown; a site survey is required.
- These notes are an integral part of this plan.



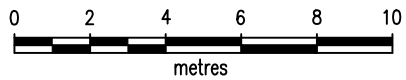
Disclosure Plan

For Proposed Lot 2743
 Harmony - Release 27A
 Currently Described as Part of Lot 2 on
 SP330423
 Locality: Palmview
 Local Gov: S.C.R.C.
 (to be shown on **SP340991**)



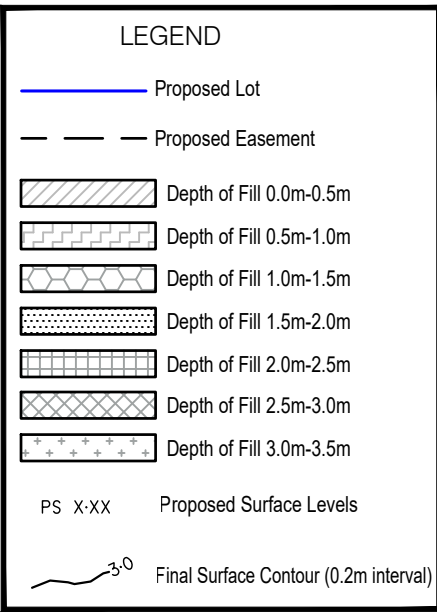
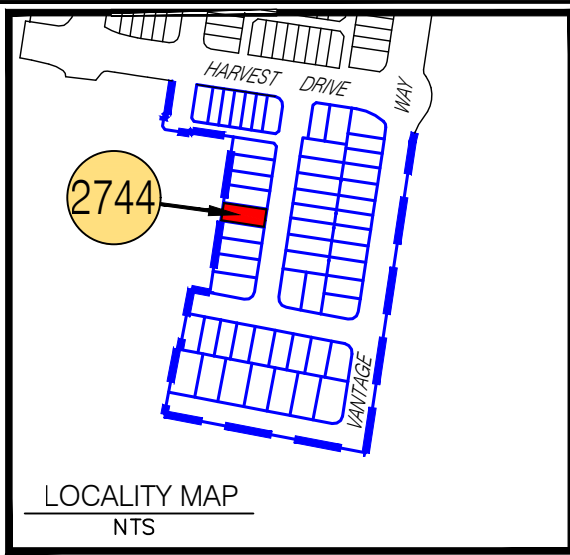
RPS AAP Consulting Pty Ltd
 ACN 117 883 173
 ABN 97 117 883 173
 1 Innovation Parkway, Birtinya, Qld, 4575
 PO BOX 6149, Meridan Plains, Qld, 4551
 T 07 5436 7888
 F 07 5493 6630
 W rpsgroup.com

Drawn: MDB Date: 8/05/2023
 Dwg No: 107461-183.dwg
 Cadastral Surveyor: *JJ Will*
 (Authorised Delegate)



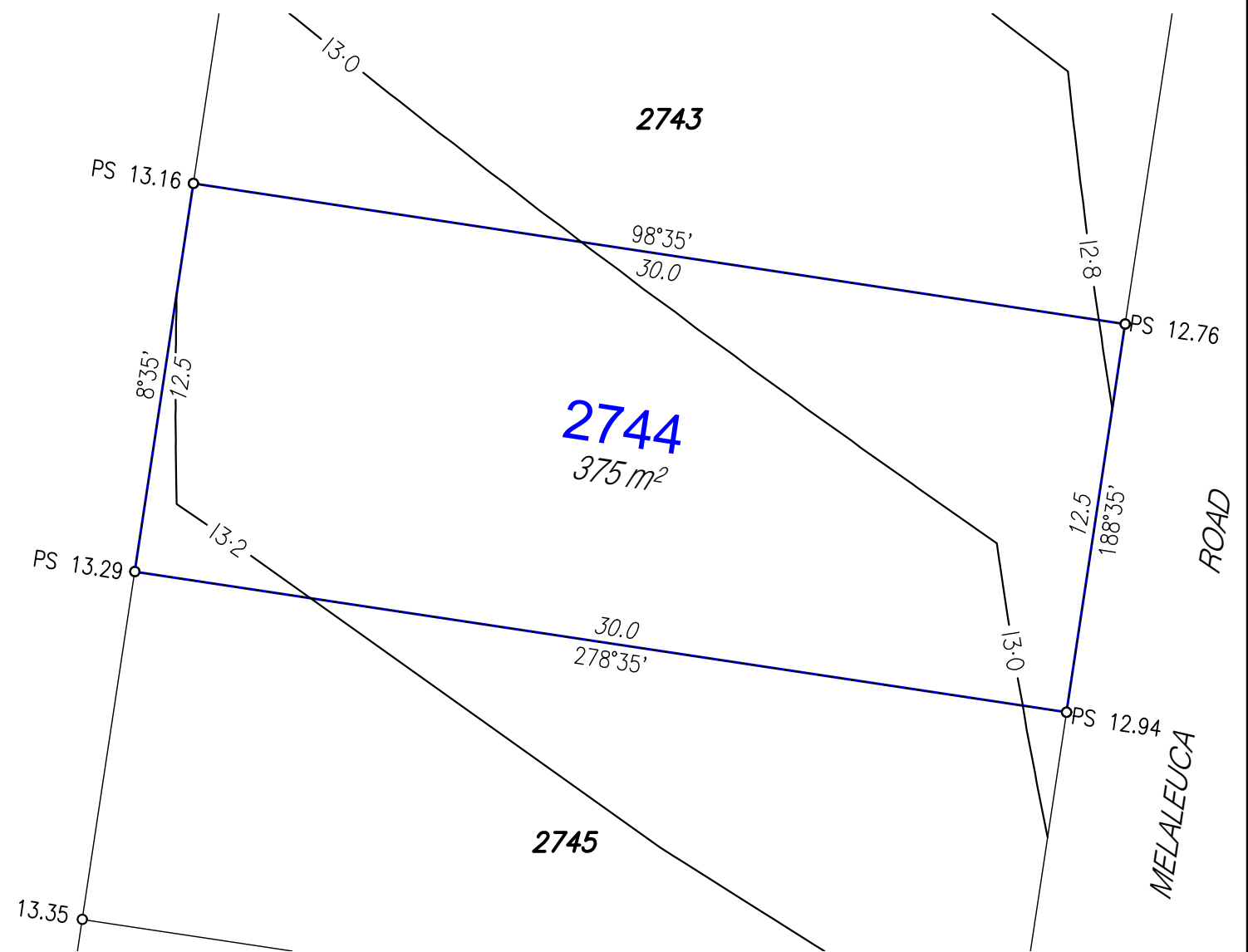
SCALE 1:200 IS APPLICABLE ONLY TO THE ORIGINAL SHEET SIZE. (A4)

Amended:
 Plan No: 004402.013 L2743
 Rev :



NOTES:
 Approval Details:
 RAL - approval pending
 OPW - approval pending

- Areas and Dimensions are subject to survey plan registration.
- Proposed contours, Fill & Final surface level information is as specified on Design information prepared by Calibre Consulting Engineers.
 (File: R25-27 tin design.12daz received on 5/05/2023);
 These may differ from constructed values, which will not be deemed to be inaccurate for any variance up to +/- 0.5m.
- Levels shown are referenced to the Australian Height Datum (AHD).
- This plan was prepared to satisfy Section 11 of the Land Sales Act 1984.
- Builders should not build off the design levels shown; a site survey is required.
- These notes are an integral part of this plan.



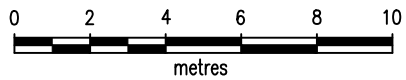
Disclosure Plan

For Proposed Lot 2744
 Harmony - Release 27A
 Currently Described as Part of Lot 2 on
 SP330423
 Locality: Palmview
 Local Gov: S.C.R.C.
 (to be shown on **SP340991**)



RPS AAP Consulting Pty Ltd
 ACN 117 883 173
 ABN 97 117 883 173
 1 Innovation Parkway, Birtinya, Qld, 4575
 PO BOX 6149, Meridan Plains, Qld, 4551
 T 07 5436 7888
 F 07 5493 6630
 W rpsgroup.com

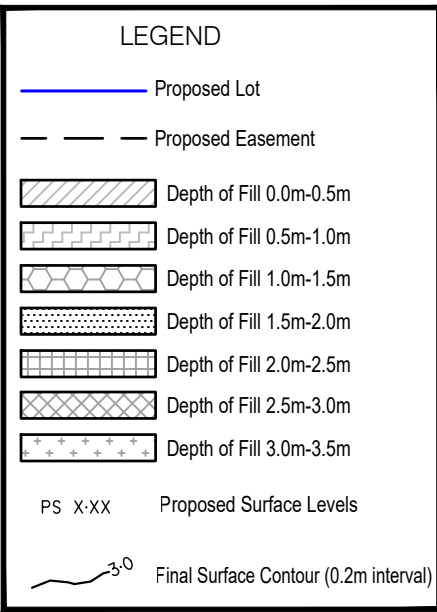
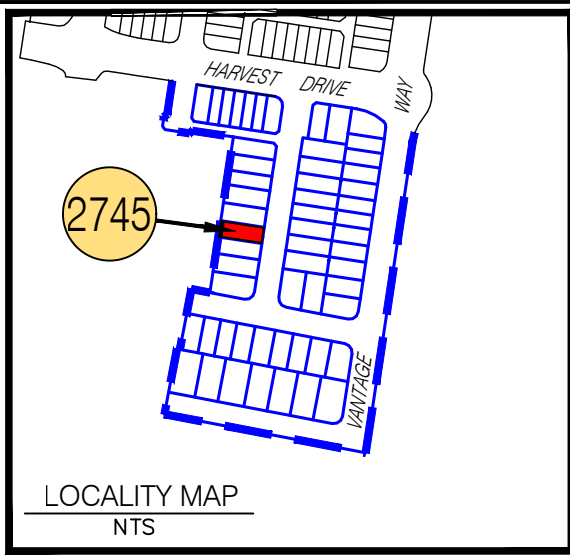
Drawn: MDB	Date: 8/05/2023
Dwg No: 107461-183.dwg	
Cadastral Surveyor: <i>JJ Will</i> (Authorised Delegate)	
Amended:	
Plan No:	Rev :



SCALE 1:200 IS APPLICABLE ONLY
 TO THE ORIGINAL SHEET SIZE. (A4)

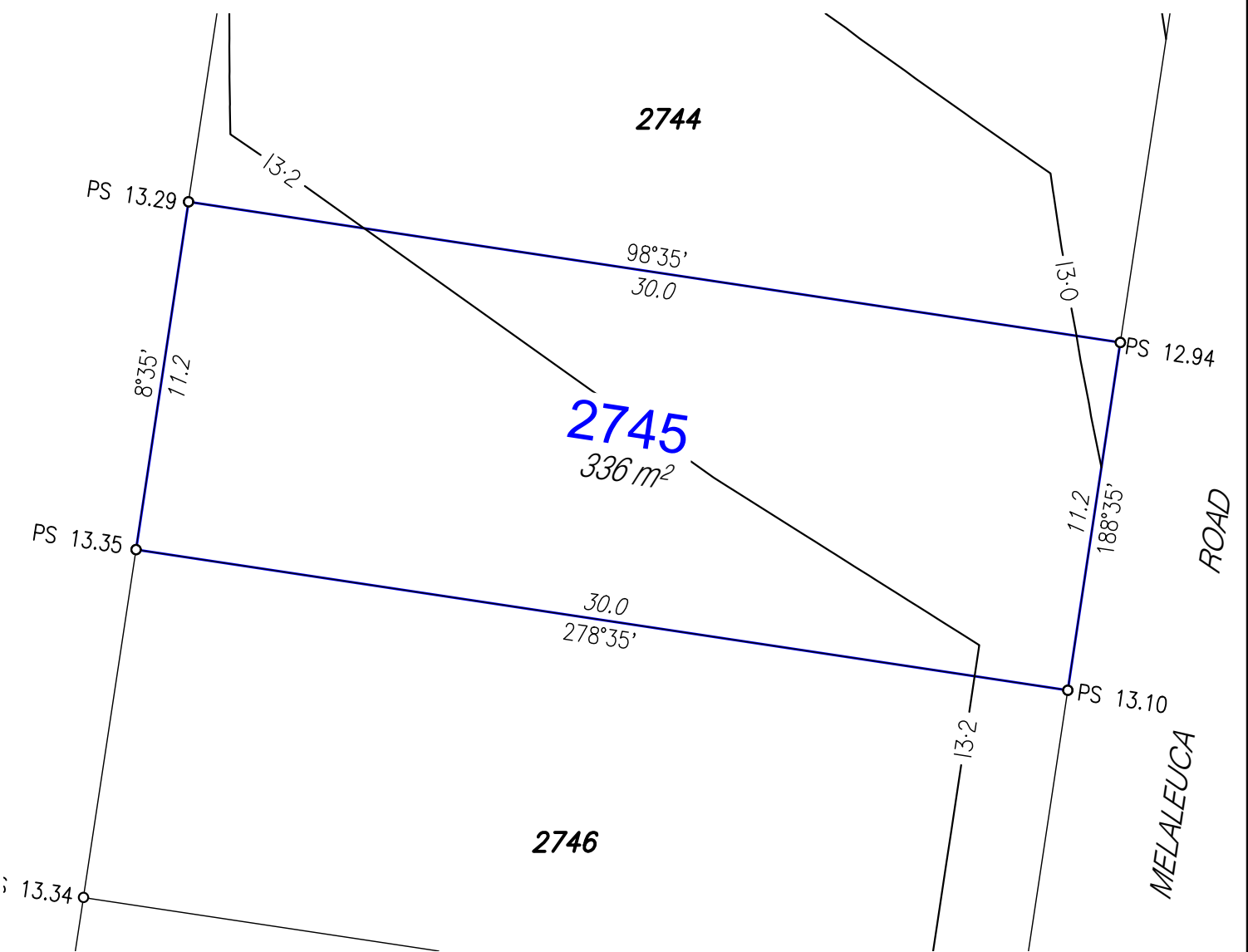


004402.013 L2744



NOTES:
 Approval Details:
 RAL - approval pending
 OPW - approval pending

- Areas and Dimensions are subject to survey plan registration.
- Proposed contours, Fill & Final surface level information is as specified on Design information prepared by Calibre Consulting Engineers.
 (File: R25-27 tin design.12daz received on 5/05/2023);
 These may differ from constructed values, which will not be deemed to be inaccurate for any variance up to +/- 0.5m.
- Levels shown are referenced to the Australian Height Datum (AHD).
- This plan was prepared to satisfy Section 11 of the Land Sales Act 1984.
- Builders should not build off the design levels shown; a site survey is required.
- These notes are an integral part of this plan.



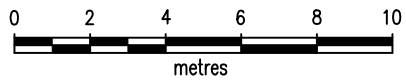
Disclosure Plan

For Proposed Lot 2745
 Harmony - Release 27A
 Currently Described as Part of Lot 2 on
 SP330423
 Locality: Palmview
 Local Gov: S.C.R.C.
 (to be shown on **SP340991**)



RPS AAP Consulting Pty Ltd
 ACN 117 883 173
 ABN 97 117 883 173
 1 Innovation Parkway, Birtinya, Qld, 4575
 PO BOX 6149, Meridan Plains, Qld, 4551
 T 07 5436 7888
 F 07 5493 6630
 W rpsgroup.com

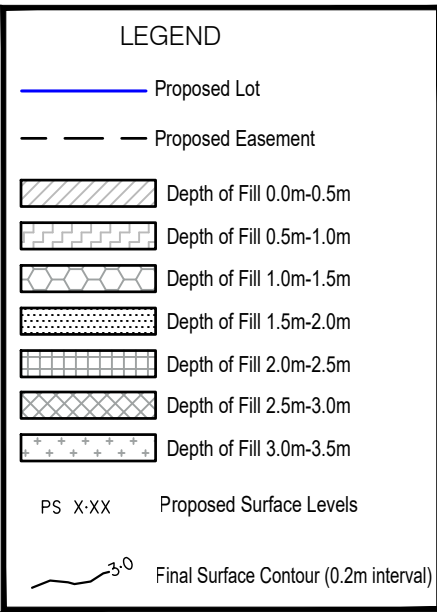
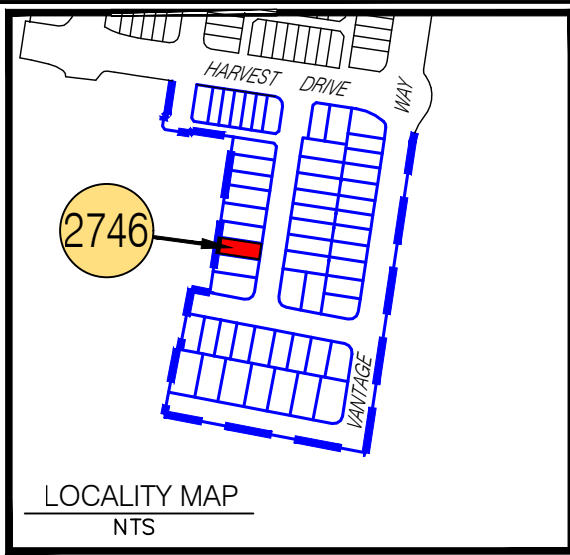
Drawn: MDB	Date: 8/05/2023
Dwg No: 107461-183.dwg	
Cadastral Surveyor: <i>JJ Will</i> (Authorised Delegate)	
Amended:	
Plan No:	Rev :



SCALE 1:200 IS APPLICABLE ONLY TO THE ORIGINAL SHEET SIZE. (A4)

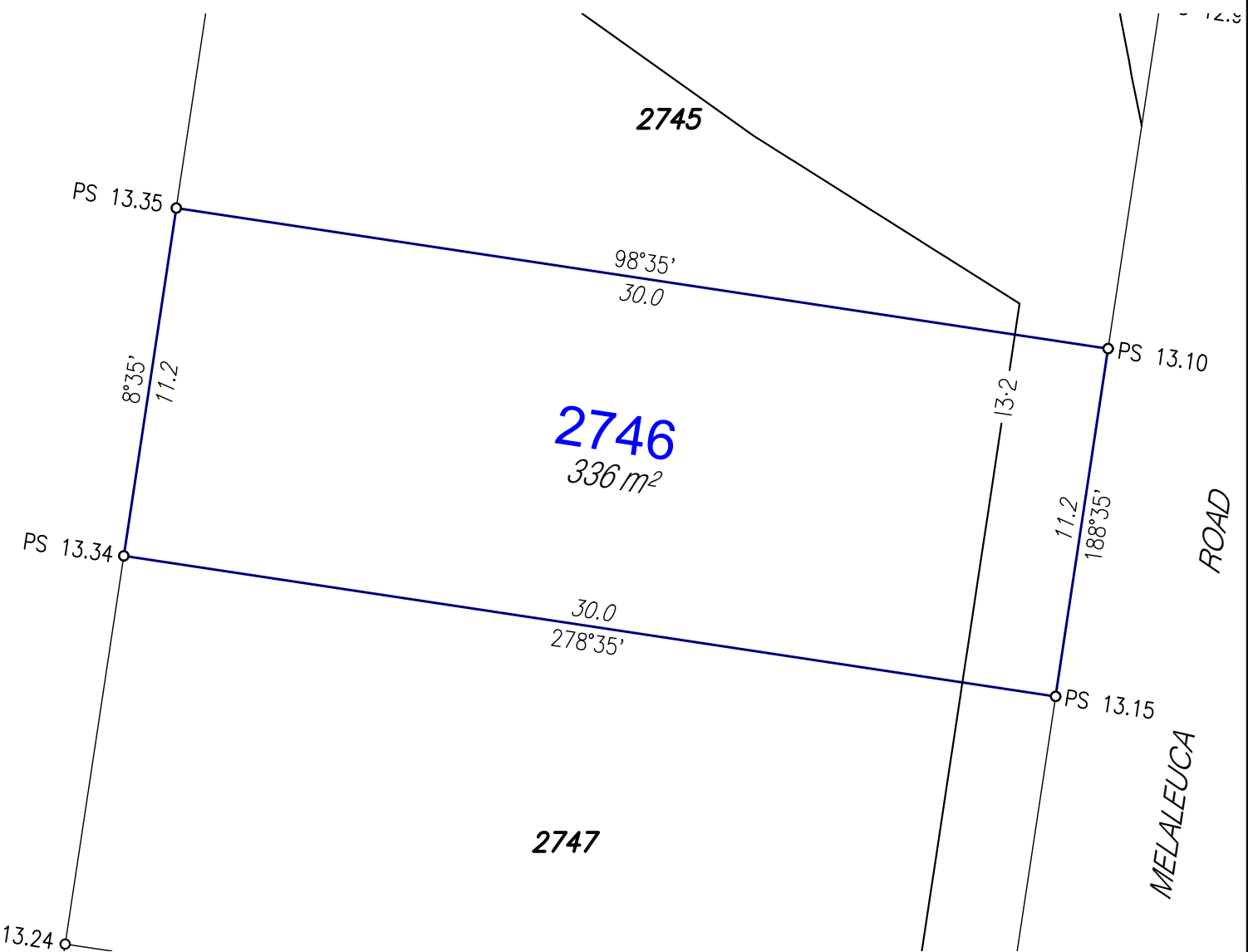


004402.013 L2745



NOTES:
 Approval Details:
 RAL - approval pending
 OPW - approval pending

- Areas and Dimensions are subject to survey plan registration.
- Proposed contours, Fill & Final surface level information is as specified on Design information prepared by Calibre Consulting Engineers.
 (File: R25-27 tin design.12daz received on 5/05/2023);
 These may differ from constructed values, which will not be deemed to be inaccurate for any variance up to +/- 0.5m.
- Levels shown are referenced to the Australian Height Datum (AHD).
- This plan was prepared to satisfy Section 11 of the Land Sales Act 1984.
- Builders should not build off the design levels shown; a site survey is required.
- These notes are an integral part of this plan.



Disclosure Plan

For Proposed Lot 2746
 Harmony - Release 27A
 Currently Described as Part of Lot 2 on
 SP330423
 Locality: Palmview
 Local Gov: S.C.R.C.

(to be shown on **SP340991**)

rps
A TETRA TECH COMPANY
 © COPYRIGHT PROTECTS THIS PLAN
 Unauthorised reproduction or amendment
 not permitted. Please contact the author.

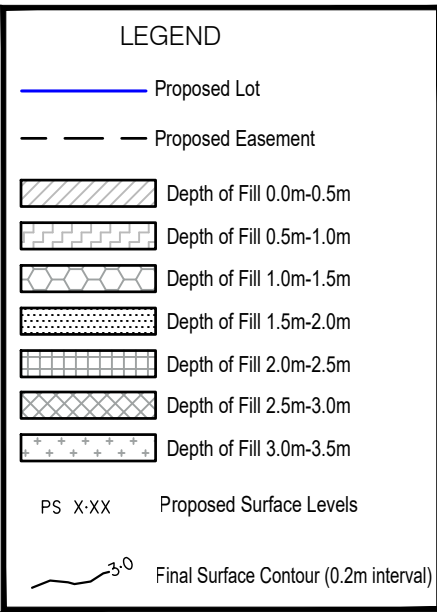
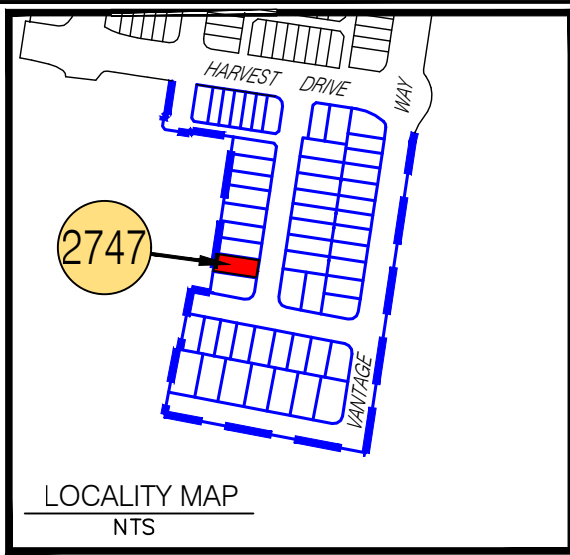
RPS AAP Consulting Pty Ltd
 ACN 117 883 173
 ABN 97 117 883 173
 1 Innovation Parkway, Birtinya, Qld, 4575
 PO BOX 6149, Meridan Plains, Qld, 4551

T 07 5436 7888
 F 07 5493 6630
 W rpsgroup.com

0 2 4 6 8 10
 metres

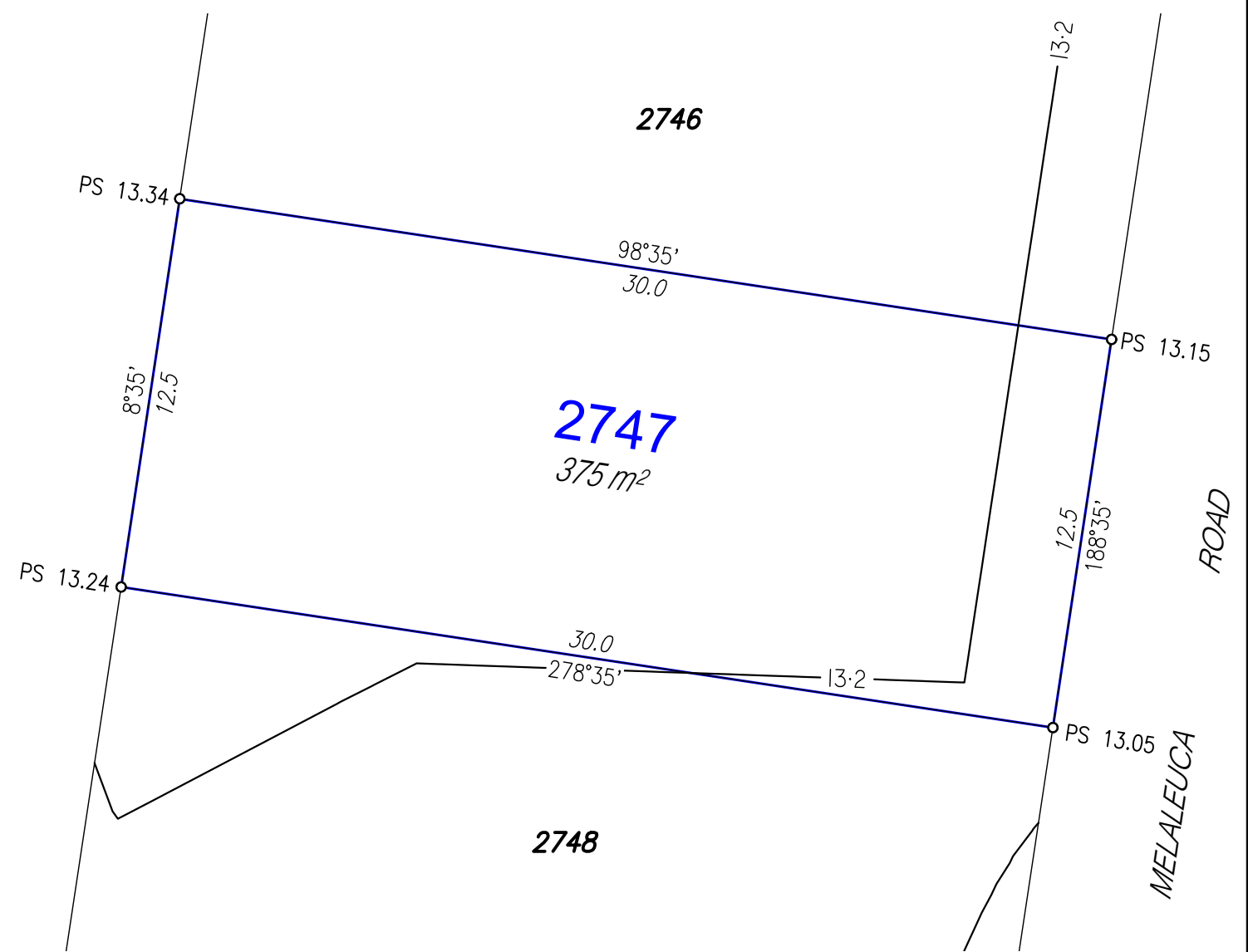
SCALE 1:200 IS APPLICABLE ONLY
 TO THE ORIGINAL SHEET SIZE. (A4)

Drawn: MDB	Date: 8/05/2023
Dwg No: 107461-183.dwg	
Cadastral Surveyor: <i>JJ Will</i> (Authorised Delegate)	
Amended:	
Plan No:	Rev :
004402.013 L2746	



NOTES:
 Approval Details:
 RAL - approval pending
 OPW - approval pending

- Areas and Dimensions are subject to survey plan registration.
- Proposed contours, Fill & Final surface level information is as specified on Design information prepared by Calibre Consulting Engineers.
 (File: R25-27 tin design.12daz received on 5/05/2023);
 These may differ from constructed values, which will not be deemed to be inaccurate for any variance up to +/- 0.5m.
- Levels shown are referenced to the Australian Height Datum (AHD).
- This plan was prepared to satisfy Section 11 of the Land Sales Act 1984.
- Builders should not build off the design levels shown; a site survey is required.
- These notes are an integral part of this plan.



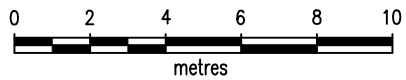
Disclosure Plan

For Proposed Lot 2747
 Harmony - Release 27A
 Currently Described as Part of Lot 2 on
 SP330423
 Locality: Palmview
 Local Gov: S.C.R.C.
 (to be shown on **SP340991**)



RPS AAP Consulting Pty Ltd
 ACN 117 883 173
 ABN 97 117 883 173
 1 Innovation Parkway, Birtinya, Qld, 4575
 PO BOX 6149, Meridan Plains, Qld, 4551
 T 07 5436 7888
 F 07 5493 6630
 W rpsgroup.com

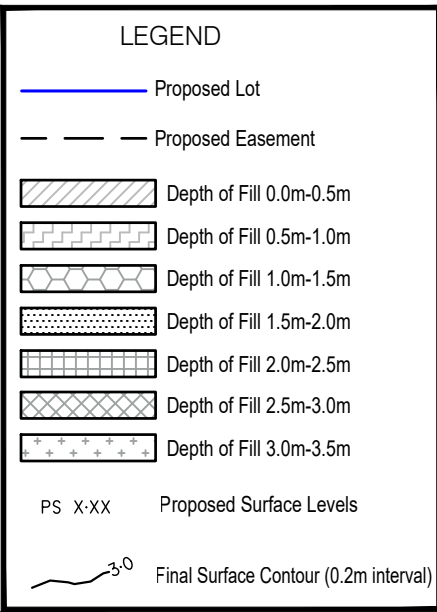
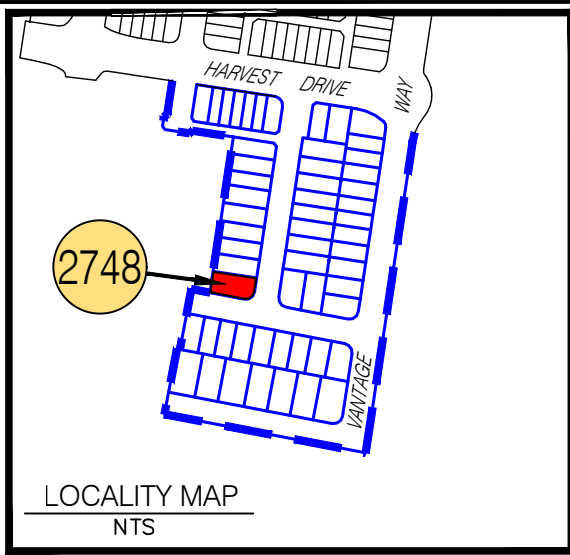
Drawn: MDB	Date: 8/05/2023
Dwg No: 107461-183.dwg	
Cadastral Surveyor: <i>JJ Will</i> (Authorised Delegate)	
Amended:	
Plan No:	Rev :



SCALE 1:200 IS APPLICABLE ONLY
 TO THE ORIGINAL SHEET SIZE. (A4)

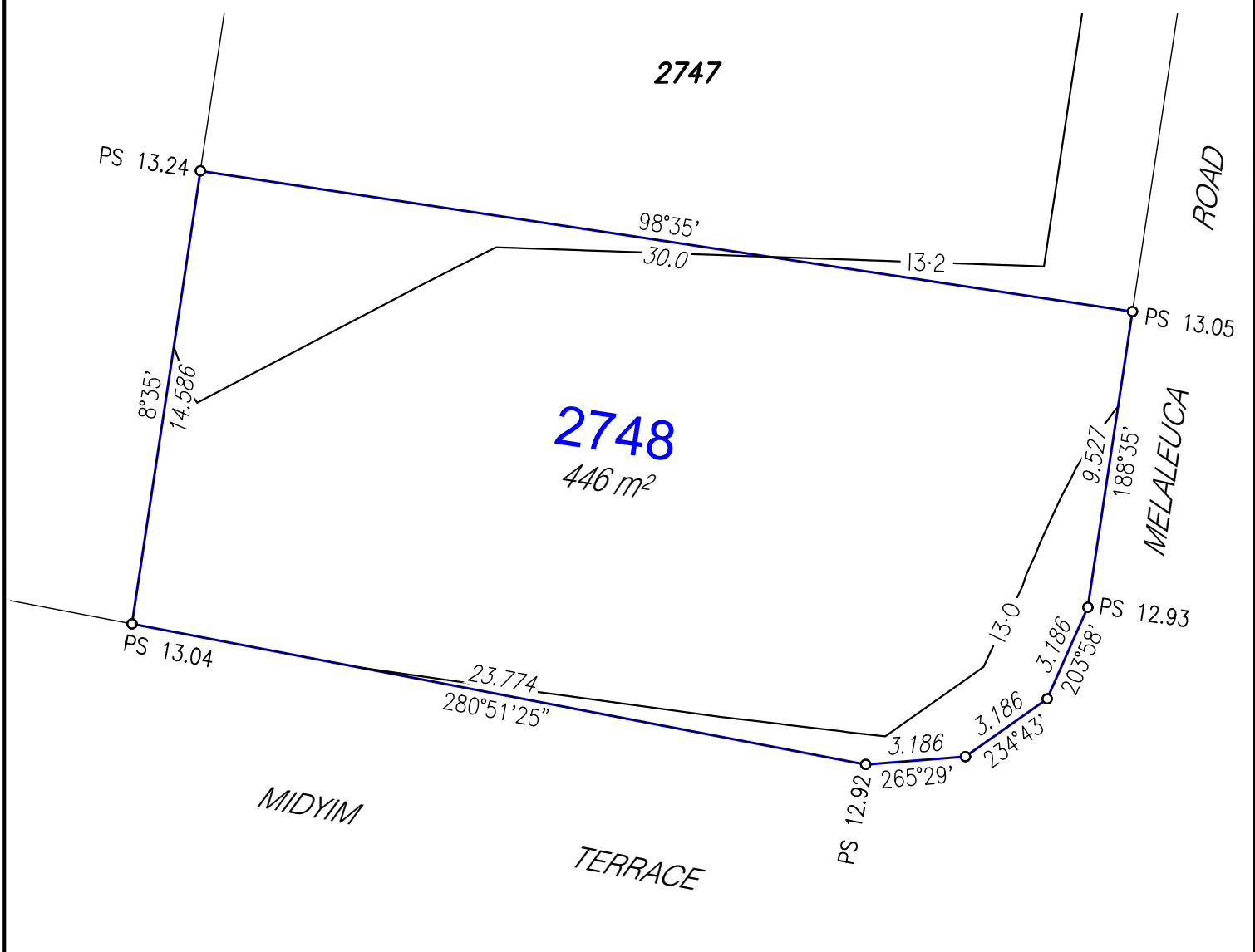


004402.013 L2747



NOTES:
 Approval Details:
 RAL - approval pending
 OPW - approval pending

- Areas and Dimensions are subject to survey plan registration.
- Proposed contours, Fill & Final surface level information is as specified on Design information prepared by Calibre Consulting Engineers.
 (File: R25-27 tin design.12daz received on 5/05/2023);
 These may differ from constructed values, which will not be deemed to be inaccurate for any variance up to +/- 0.5m.
- Levels shown are referenced to the Australian Height Datum (AHD).
- This plan was prepared to satisfy Section 11 of the Land Sales Act 1984.
- Builders should not build off the design levels shown; a site survey is required.
- These notes are an integral part of this plan.



Disclosure Plan

For Proposed Lot 2748
 Harmony - Release 27A
 Currently Described as Part of Lot 2 on
 SP330423
 Locality: Palmview
 Local Gov: S.C.R.C.

(to be shown on **SP340991**)

rps
A TETRA TECH COMPANY
 © COPYRIGHT PROTECTS THIS PLAN
 Unauthorised reproduction or amendment
 not permitted. Please contact the author.

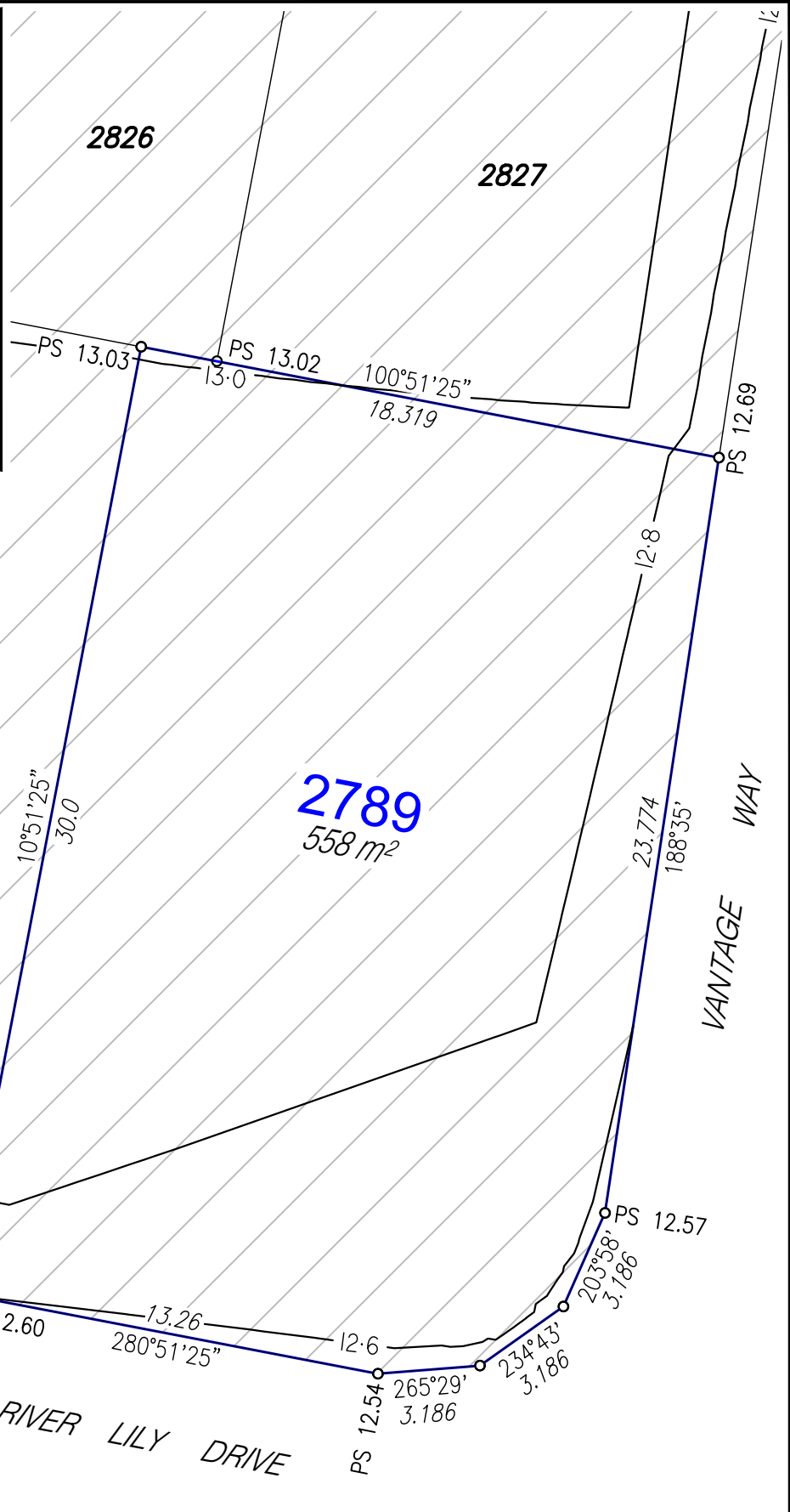
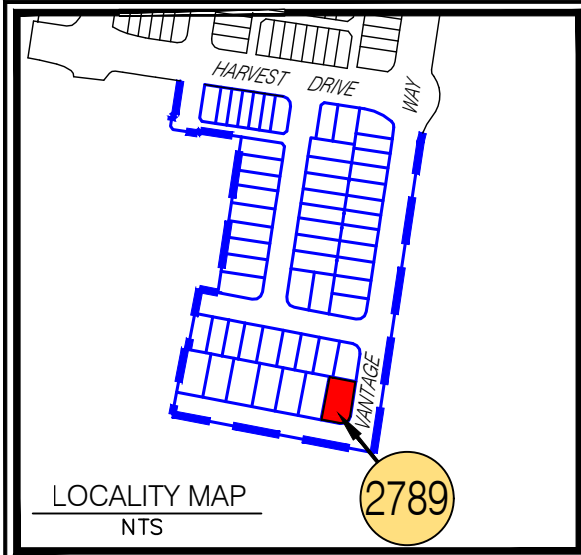
RPS AAP Consulting Pty Ltd
 ACN 117 883 173
 ABN 97 117 883 173
 1 Innovation Parkway, Birtinya, Qld, 4575
 PO BOX 6149, Meridan Plains, Qld, 4551

T 07 5436 7888
 F 07 5493 6630
 W rpsgroup.com

0 2 4 6 8 10
 metres

SCALE 1:200 IS APPLICABLE ONLY
 TO THE ORIGINAL SHEET SIZE. (A4)

Drawn: MDB	Date: 8/05/2023
Dwg No: 107461-183.dwg	
Cadastral Surveyor: <i>JJ Will</i> (Authorised Delegate)	
Amended:	
Plan No:	Rev :
004402.013 L2748	



LEGEND

- Proposed Lot
- Proposed Easement
- Depth of Fill 0.0m-0.5m
- Depth of Fill 0.5m-1.0m
- Depth of Fill 1.0m-1.5m
- Depth of Fill 1.5m-2.0m
- Depth of Fill 2.0m-2.5m
- Depth of Fill 2.5m-3.0m
- Depth of Fill 3.0m-3.5m
- PS X.XX Proposed Surface Levels
- Final Surface Contour (0.2m interval)

NOTES:
Approval Details:
RAL - approval pending
OPW - approval pending

- Areas and Dimensions are subject to survey plan registration.
- Proposed contours, Fill & Final surface level information is as specified on Design information prepared by Calibre Consulting Engineers.
(File: R25-27 tin design.12daz received on 5/05/2023);
These may differ from constructed values, which will not be deemed to be inaccurate for any variance up to +/- 0.5m.
- Levels shown are referenced to the Australian Height Datum (AHD).
- This plan was prepared to satisfy Section 11 of the Land Sales Act 1984.
- Builders should not build off the design levels shown; a site survey is required.
- These notes are an integral part of this plan.

Disclosure Plan

For Proposed Lot 2789
Harmony - Release 27A
Currently Described as Part of Lot 2 on
SP330423
Locality: Palmview
Local Gov: S.C.R.C.

(to be shown on **SP340991**)

RPS
A TETRA TECH COMPANY
© COPYRIGHT PROTECTS THIS PLAN
Unauthorised reproduction or amendment
not permitted. Please contact the author.

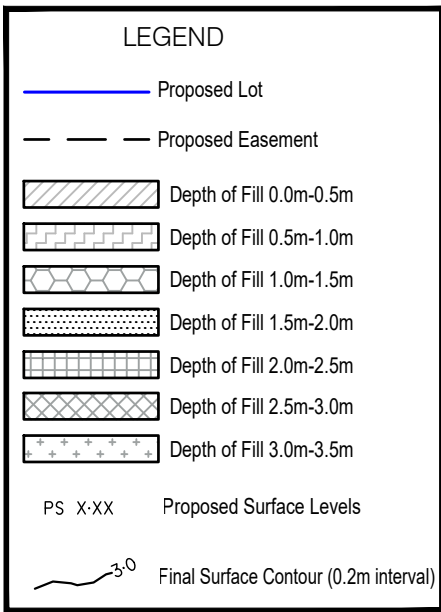
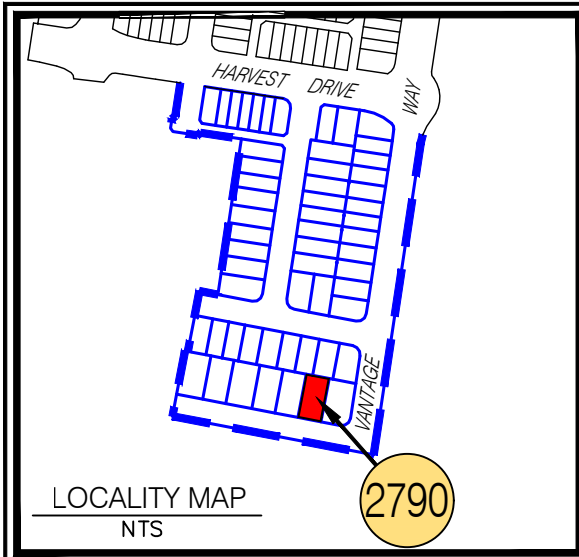
RPS AAP Consulting Pty Ltd
ACN 117 883 173
ABN 97 117 883 173
1 Innovation Parkway, Birtinya, Qld, 4575
PO BOX 6149, Meridan Plains, Qld, 4551

T 07 5436 7888
F 07 5493 6630
W rpsgroup.com

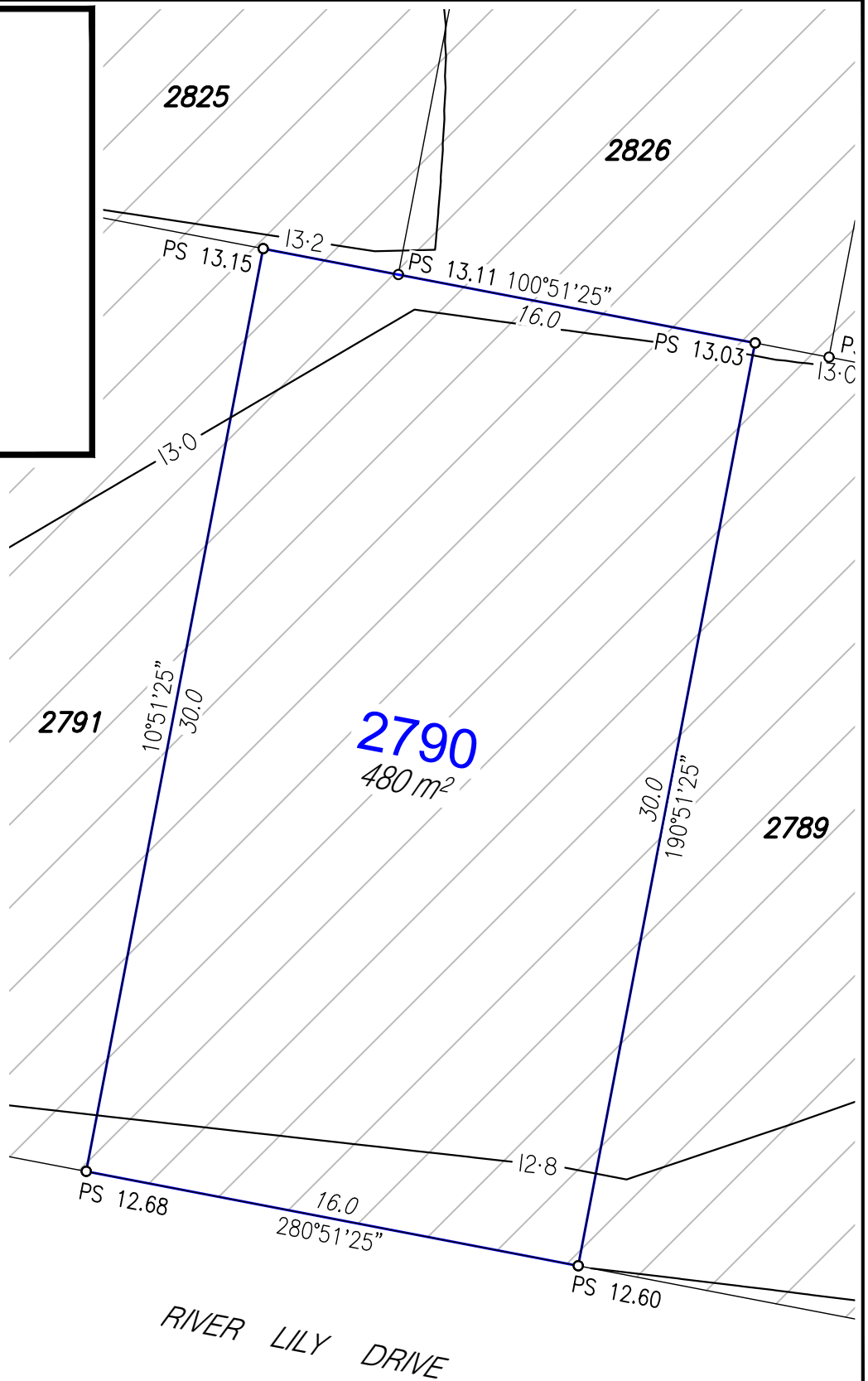
0 2 4 6 8 10
metres

SCALE 1:200 IS APPLICABLE ONLY
TO THE ORIGINAL SHEET SIZE. (A4)

Drawn: MDB	Date: 8/05/2023
Dwg No: 107461-183.dwg	
Cadastral Surveyor: <i>JJ Will</i> (Authorised Delegate)	
Amended:	
Plan No:	Rev :
004402.013 L2789	



- NOTES:**
- Approval Details:
RAL - approval pending
OPW - approval pending
- Areas and Dimensions are subject to survey plan registration.
 - Proposed contours, Fill & Final surface level information is as specified on Design information prepared by Calibre Consulting Engineers.
(File: R25-27 tin design.12daz received on 5/05/2023);
These may differ from constructed values, which will not be deemed to be inaccurate for any variance up to +/- 0.5m.
 - Levels shown are referenced to the Australian Height Datum (AHD).
 - This plan was prepared to satisfy Section 11 of the Land Sales Act 1984.
 - Builders should not build off the design levels shown; a site survey is required.
 - These notes are an integral part of this plan.



Disclosure Plan

For Proposed Lot 2790
Harmony - Release 27A
Currently Described as Part of Lot 2 on
SP330423
Locality: Palmview
Local Gov: S.C.R.C.

(to be shown on **SP340991**)

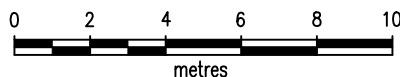


A TETRA TECH COMPANY
© COPYRIGHT PROTECTS THIS PLAN
Unauthorised reproduction or amendment
not permitted. Please contact the author.

RPS AAP Consulting Pty Ltd
ACN 117 883 173
ABN 97 117 883 173

1 Innovation Parkway, Birtinya, Qld, 4575
PO BOX 6149, Meridan Plains, Qld, 4551

T 07 5436 7888
F 07 5493 6630
W rpsgroup.com



SCALE 1:200 IS APPLICABLE ONLY
TO THE ORIGINAL SHEET SIZE. (A4)



Drawn: MDB Date: 8/05/2023

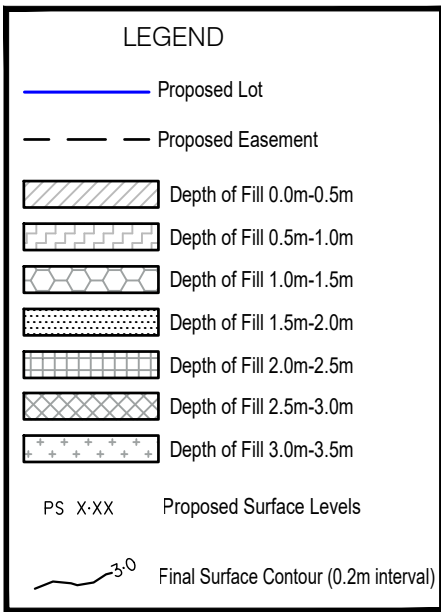
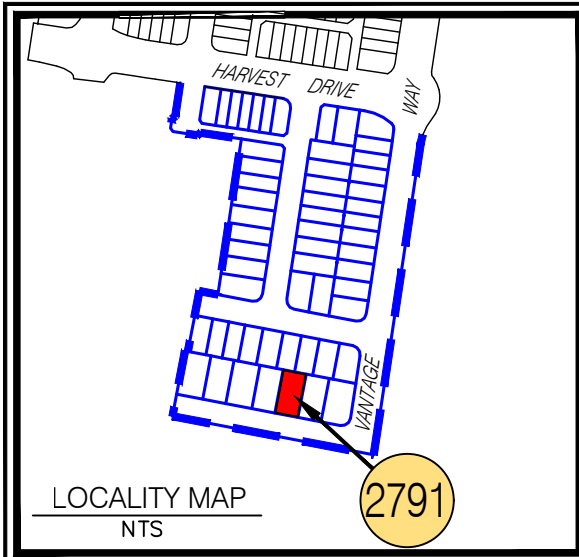
Dwg No: 107461-183.dwg

Cadastral Surveyor: *JJ Will*
(Authorised Delegate)

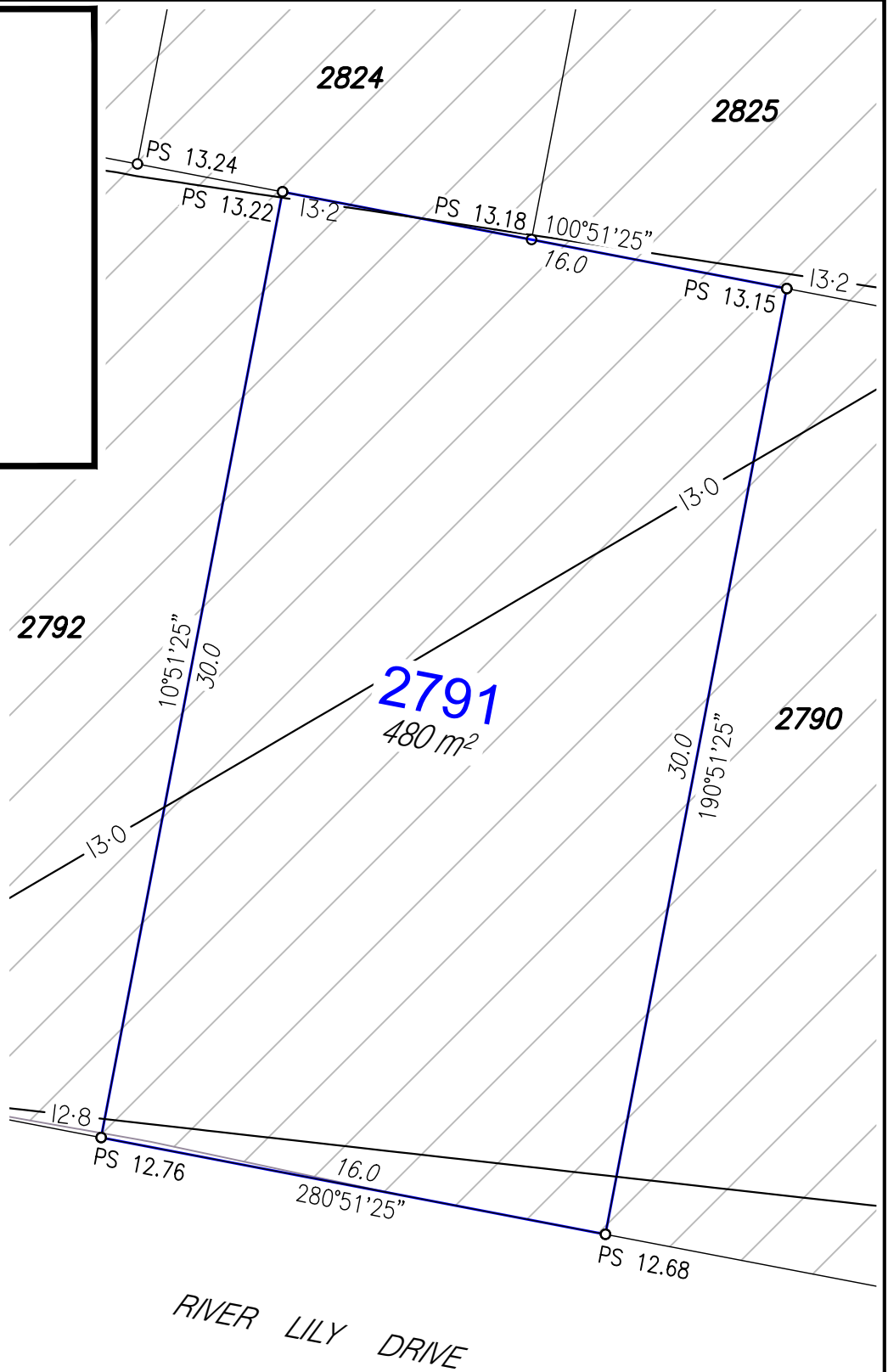
Amended:

Plan No: Rev :

004402.013 L2790



- NOTES:**
- Approval Details:
 RAL - approval pending
 OPW - approval pending
- Areas and Dimensions are subject to survey plan registration.
 - Proposed contours, Fill & Final surface level information is as specified on Design information prepared by Calibre Consulting Engineers.
 (File: R25-27 tin design.12daz received on 5/05/2023);
 These may differ from constructed values, which will not be deemed to be inaccurate for any variance up to +/- 0.5m.
 - Levels shown are referenced to the Australian Height Datum (AHD).
 - This plan was prepared to satisfy Section 11 of the Land Sales Act 1984.
 - Builders should not build off the design levels shown; a site survey is required.
 - These notes are an integral part of this plan.



Disclosure Plan

For Proposed Lot 2791
 Harmony - Release 27A
 Currently Described as Part of Lot 2 on
 SP330423
 Locality: Palmview
 Local Gov: S.C.R.C.

(to be shown on **SP340991**)

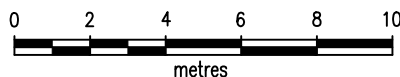


A TETRA TECH COMPANY
 © COPYRIGHT PROTECTS THIS PLAN
 Unauthorised reproduction or amendment
 not permitted. Please contact the author.

RPS AAP Consulting Pty Ltd
 ACN 117 883 173
 ABN 97 117 883 173

1 Innovation Parkway, Birtinya, Qld, 4575
 PO BOX 6149, Meridan Plains, Qld, 4551

T 07 5436 7888
 F 07 5493 6630
 W rpsgroup.com



SCALE 1:200 IS APPLICABLE ONLY
 TO THE ORIGINAL SHEET SIZE. (A4)



Drawn: MDB Date: 8/05/2023

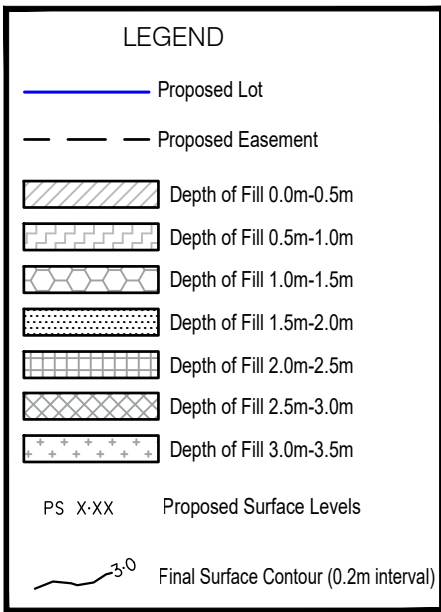
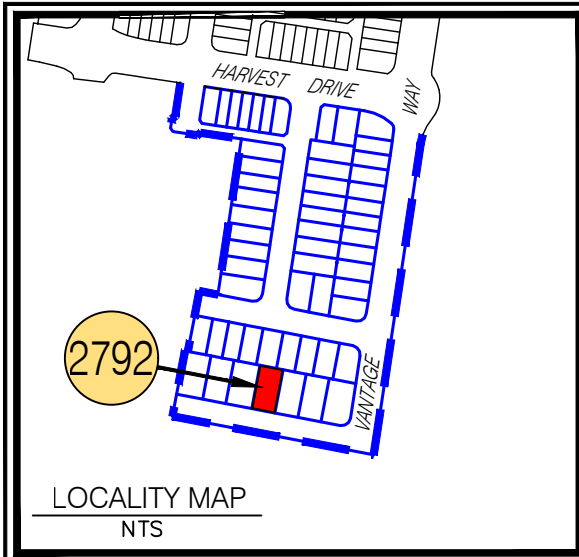
Dwg No: 107461-183.dwg

Cadastral Surveyor: *JJ Will*
 (Authorised Delegate)

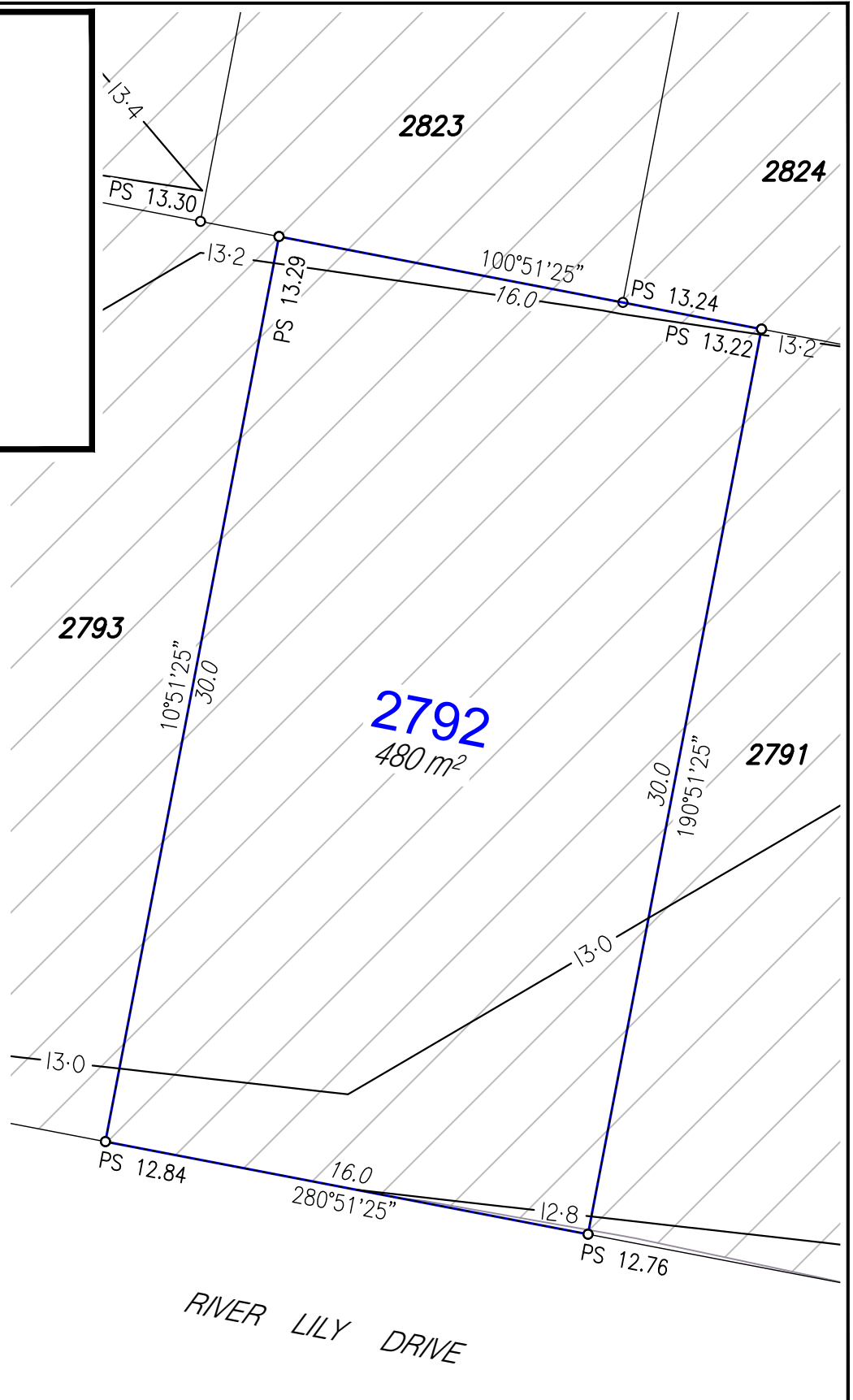
Amended:

Plan No: 004402.013 L2791

Rev :



- NOTES:**
- Approval Details:
RAL - approval pending
OPW - approval pending
- Areas and Dimensions are subject to survey plan registration.
 - Proposed contours, Fill & Final surface level information is as specified on Design information prepared by Calibre Consulting Engineers.
(File: R25-27 tin design.12daz received on 5/05/2023);
These may differ from constructed values, which will not be deemed to be inaccurate for any variance up to +/- 0.5m.
 - Levels shown are referenced to the Australian Height Datum (AHD).
 - This plan was prepared to satisfy Section 11 of the Land Sales Act 1984.
 - Builders should not build off the design levels shown; a site survey is required.
 - These notes are an integral part of this plan.



Disclosure Plan

For Proposed Lot 2792
Harmony - Release 27A
Currently Described as Part of Lot 2 on
SP330423
Locality: Palmview
Local Gov: S.C.R.C.

(to be shown on **SP340991**)

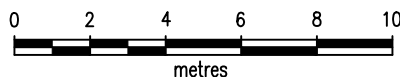


A TETRA TECH COMPANY
© COPYRIGHT PROTECTS THIS PLAN
Unauthorised reproduction or amendment
not permitted. Please contact the author.

RPS AAP Consulting Pty Ltd
ACN 117 883 173
ABN 97 117 883 173

1 Innovation Parkway, Birtinya, Qld, 4575
PO BOX 6149, Meridan Plains, Qld, 4551

T 07 5436 7888
F 07 5493 6630
W rpsgroup.com



SCALE 1:200 IS APPLICABLE ONLY
TO THE ORIGINAL SHEET SIZE. (A4)



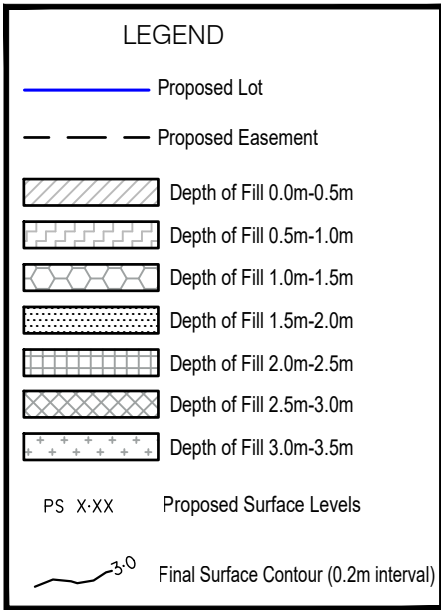
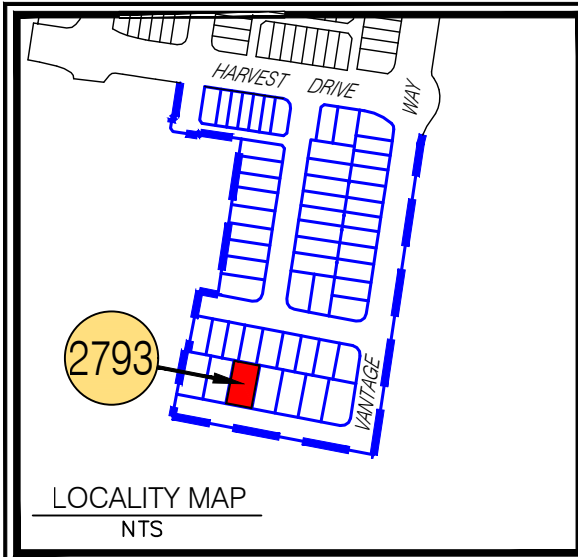
Drawn: MDB Date: 8/05/2023

Dwg No: 107461-183.dwg

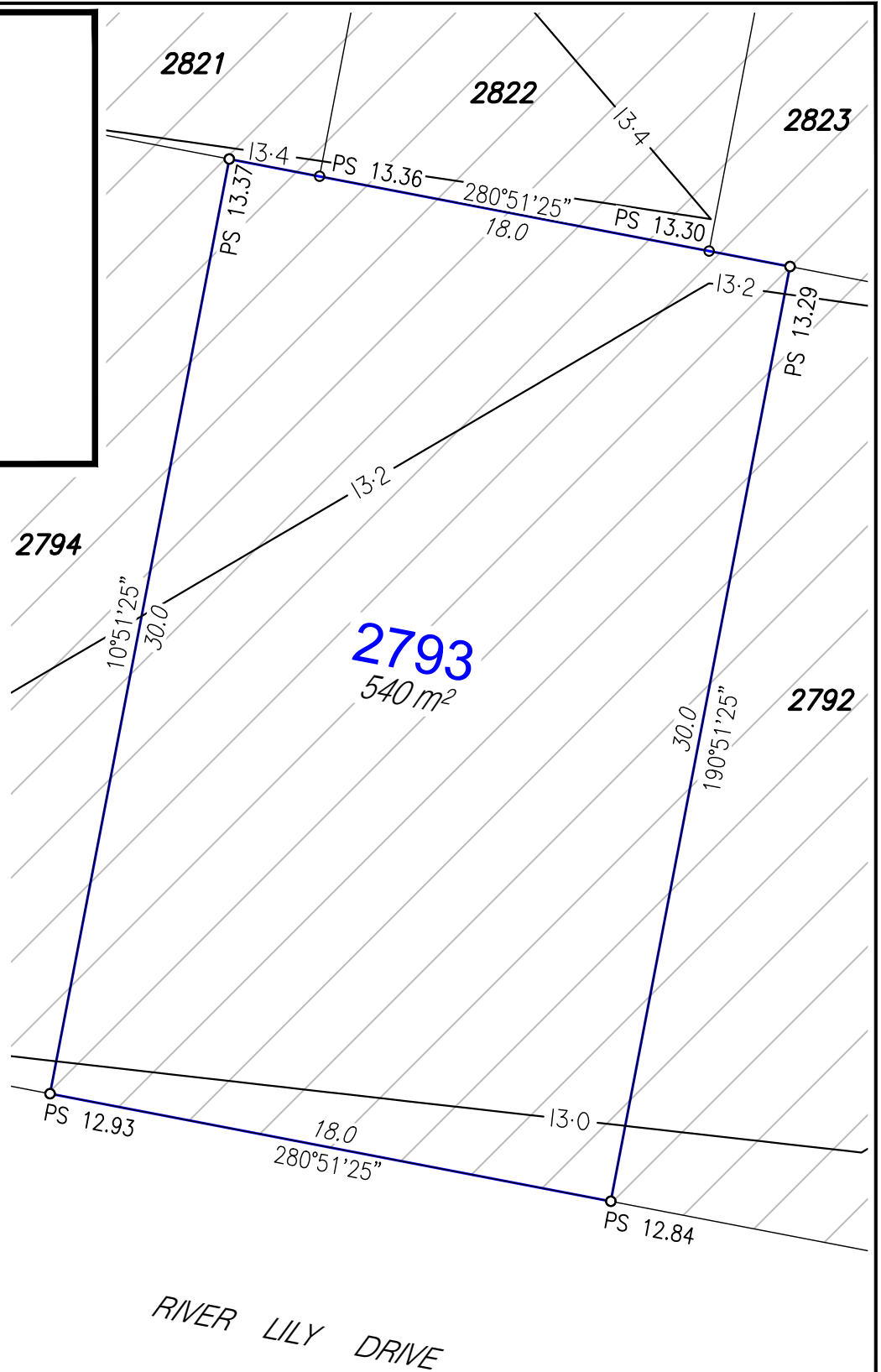
Cadastral Surveyor: *JJ Will*
(Authorised Delegate)

Amended:

Plan No: 004402.013 L2792 Rev :



- NOTES:**
- Approval Details:
RAL - approval pending
OPW - approval pending
- Areas and Dimensions are subject to survey plan registration.
 - Proposed contours, Fill & Final surface level information is as specified on Design information prepared by Calibre Consulting Engineers.
(File: R25-27 tin design.12daz received on 5/05/2023);
These may differ from constructed values, which will not be deemed to be inaccurate for any variance up to +/- 0.5m.
 - Levels shown are referenced to the Australian Height Datum (AHD).
 - This plan was prepared to satisfy Section 11 of the Land Sales Act 1984.
 - Builders should not build off the design levels shown; a site survey is required.
 - These notes are an integral part of this plan.



Disclosure Plan

For Proposed Lot 2793
 Harmony - Release 27A
 Currently Described as Part of Lot 2 on
 SP330423
 Locality: Palmview
 Local Gov: S.C.R.C.

(to be shown on **SP340991**)

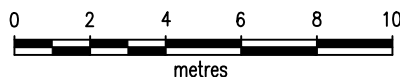


A TETRA TECH COMPANY
 © COPYRIGHT PROTECTS THIS PLAN
 Unauthorised reproduction or amendment
 not permitted. Please contact the author.

RPS AAP Consulting Pty Ltd
 ACN 117 883 173
 ABN 97 117 883 173

1 Innovation Parkway, Birtinya, Qld, 4575
 PO BOX 6149, Meridan Plains, Qld, 4551

T 07 5436 7888
 F 07 5493 6630
 W rpsgroup.com



SCALE 1:200 IS APPLICABLE ONLY
 TO THE ORIGINAL SHEET SIZE. (A4)



Drawn: MDB Date: 8/05/2023

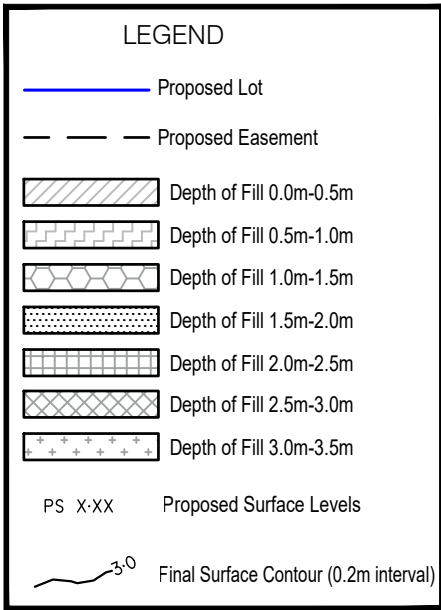
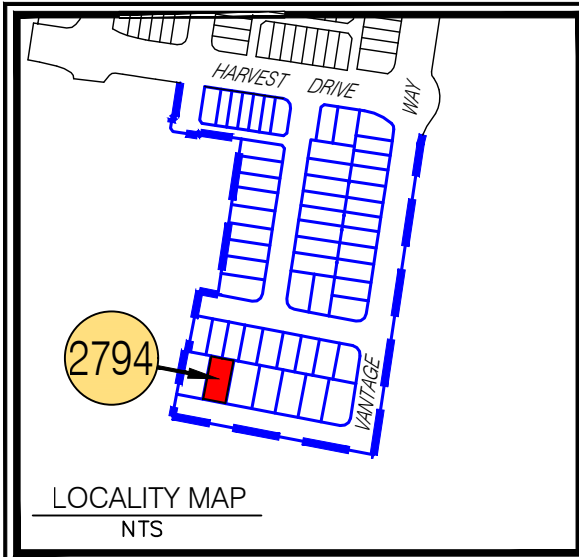
Dwg No: 107461-183.dwg

Cadastral Surveyor: *JJ Will*
 (Authorised Delegate)

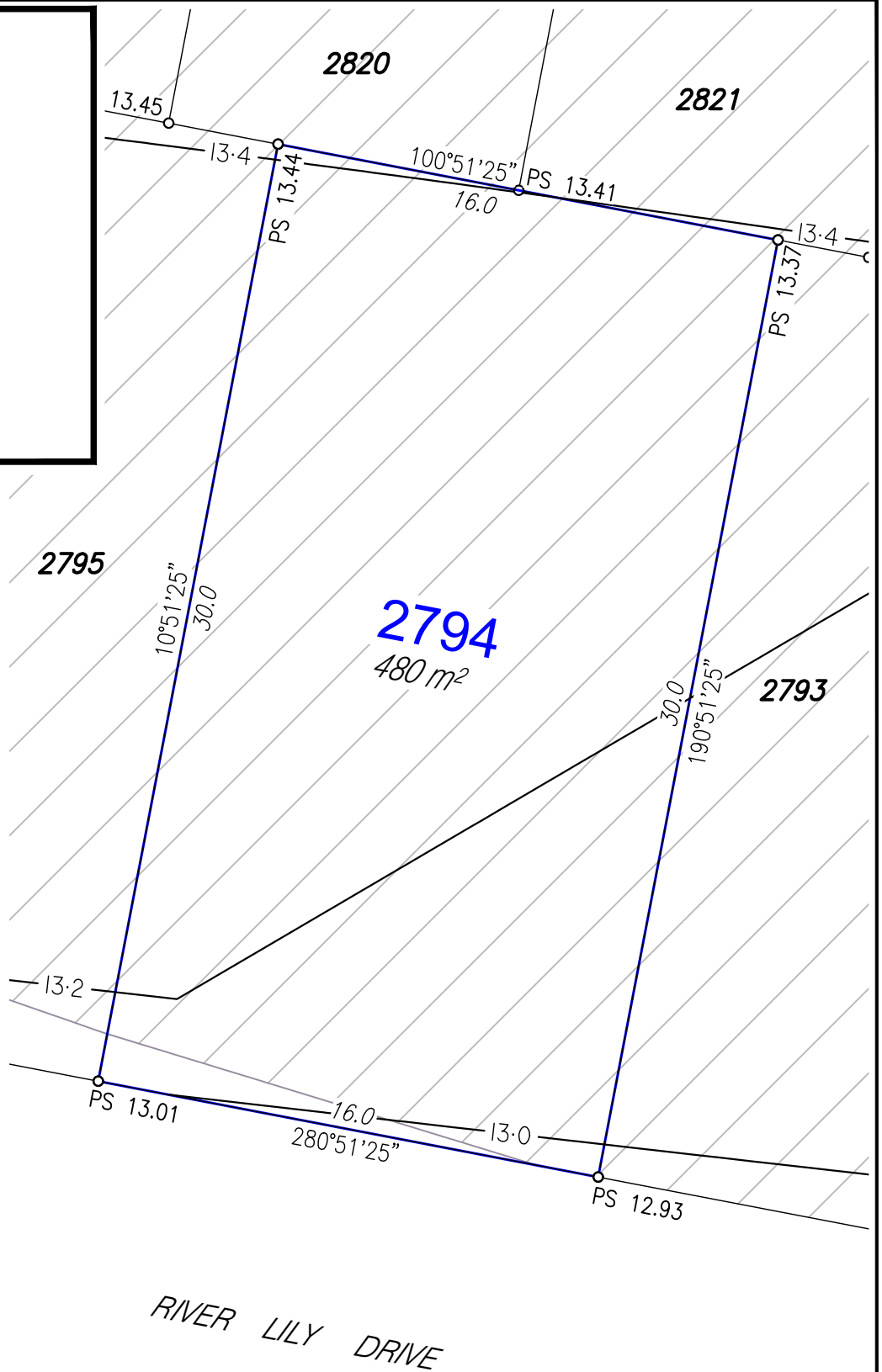
Amended:

Plan No: Rev :

004402.013 L2793



- NOTES:**
- Approval Details:
RAL - approval pending
OPW - approval pending
- Areas and Dimensions are subject to survey plan registration.
 - Proposed contours, Fill & Final surface level information is as specified on Design information prepared by Calibre Consulting Engineers.
(File: R25-27 tin design.12daz received on 5/05/2023);
These may differ from constructed values, which will not be deemed to be inaccurate for any variance up to +/- 0.5m.
 - Levels shown are referenced to the Australian Height Datum (AHD).
 - This plan was prepared to satisfy Section 11 of the Land Sales Act 1984.
 - Builders should not build off the design levels shown; a site survey is required.
 - These notes are an integral part of this plan.



Disclosure Plan

For Proposed Lot 2794
Harmony - Release 27A
Currently Described as Part of Lot 2 on
SP330423
Locality: Palmview
Local Gov: S.C.R.C.

(to be shown on **SP340991**)

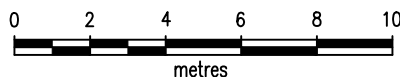


A TETRA TECH COMPANY
© COPYRIGHT PROTECTS THIS PLAN
Unauthorised reproduction or amendment
not permitted. Please contact the author.

RPS AAP Consulting Pty Ltd
ACN 117 883 173
ABN 97 117 883 173

1 Innovation Parkway, Birtinya, Qld, 4575
PO BOX 6149, Meridan Plains, Qld, 4551

T 07 5436 7888
F 07 5493 6630
W rpsgroup.com



SCALE 1:200 IS APPLICABLE ONLY
TO THE ORIGINAL SHEET SIZE. (A4)



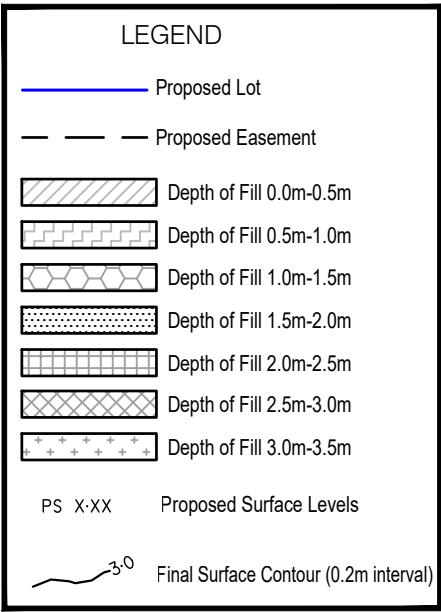
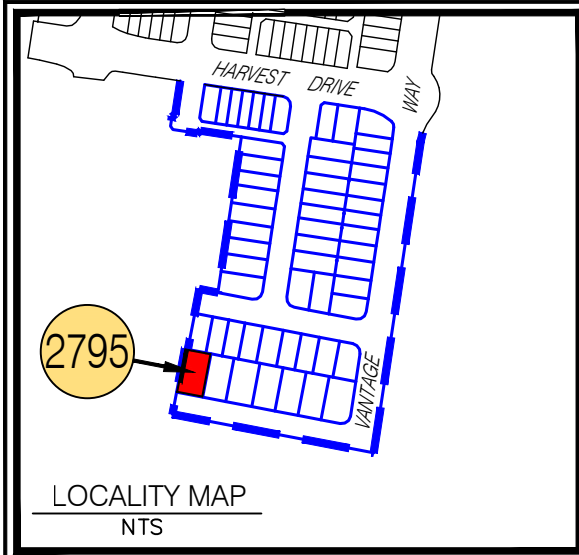
Drawn: MDB Date: 8/05/2023

Dwg No: 107461-183.dwg

Cadastral Surveyor: *JJ Will*
(Authorised Delegate)

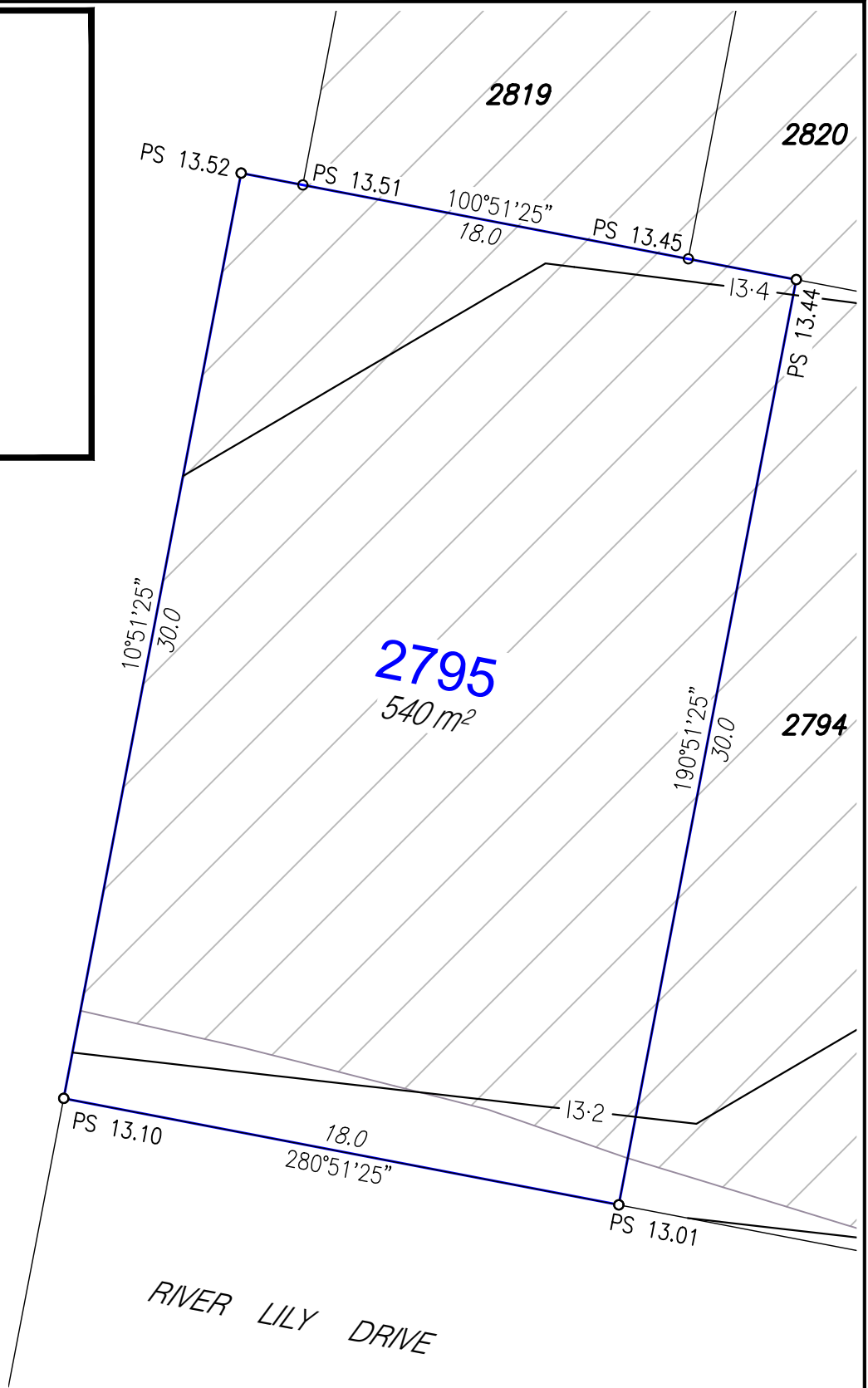
Amended:

Plan No: 004402.013 L2794 Rev :



NOTES:
Approval Details:
RAL - approval pending
OPW - approval pending

- Areas and Dimensions are subject to survey plan registration.
- Proposed contours, Fill & Final surface level information is as specified on Design information prepared by Calibre Consulting Engineers.
(File: R25-27 tin design.12daz received on 5/05/2023);
These may differ from constructed values, which will not be deemed to be inaccurate for any variance up to +/- 0.5m.
- Levels shown are referenced to the Australian Height Datum (AHD).
- This plan was prepared to satisfy Section 11 of the Land Sales Act 1984.
- Builders should not build off the design levels shown; a site survey is required.
- These notes are an integral part of this plan.



Disclosure Plan

For Proposed Lot 2795
Harmony - Release 27A
Currently Described as Part of Lot 2 on
SP330423
Locality: Palmview
Local Gov: S.C.R.C.

(to be shown on **SP340991**)

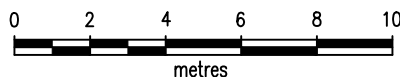


A TETRA TECH COMPANY
© COPYRIGHT PROTECTS THIS PLAN
Unauthorised reproduction or amendment
not permitted. Please contact the author.

RPS AAP Consulting Pty Ltd
ACN 117 883 173
ABN 97 117 883 173

1 Innovation Parkway, Birtinya, Qld, 4575
PO BOX 6149, Meridan Plains, Qld, 4551

T 07 5436 7888
F 07 5493 6630
W rpsgroup.com



SCALE 1:200 IS APPLICABLE ONLY
TO THE ORIGINAL SHEET SIZE. (A4)



Drawn: MDB Date: 8/05/2023

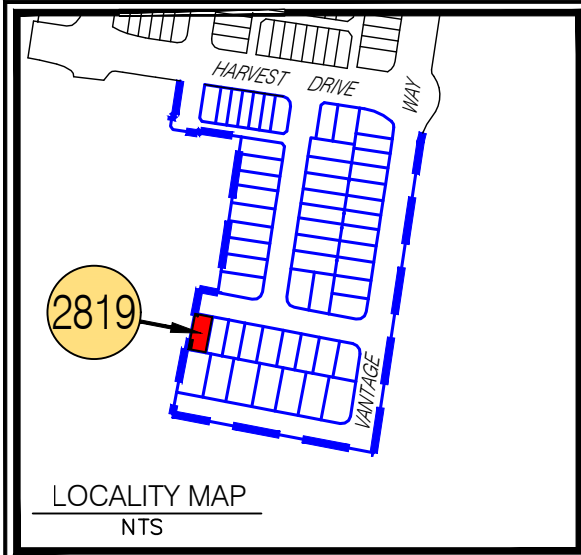
Dwg No: 107461-183.dwg

Cadastral Surveyor: *JJ Will*
(Authorised Delegate)

Amended:

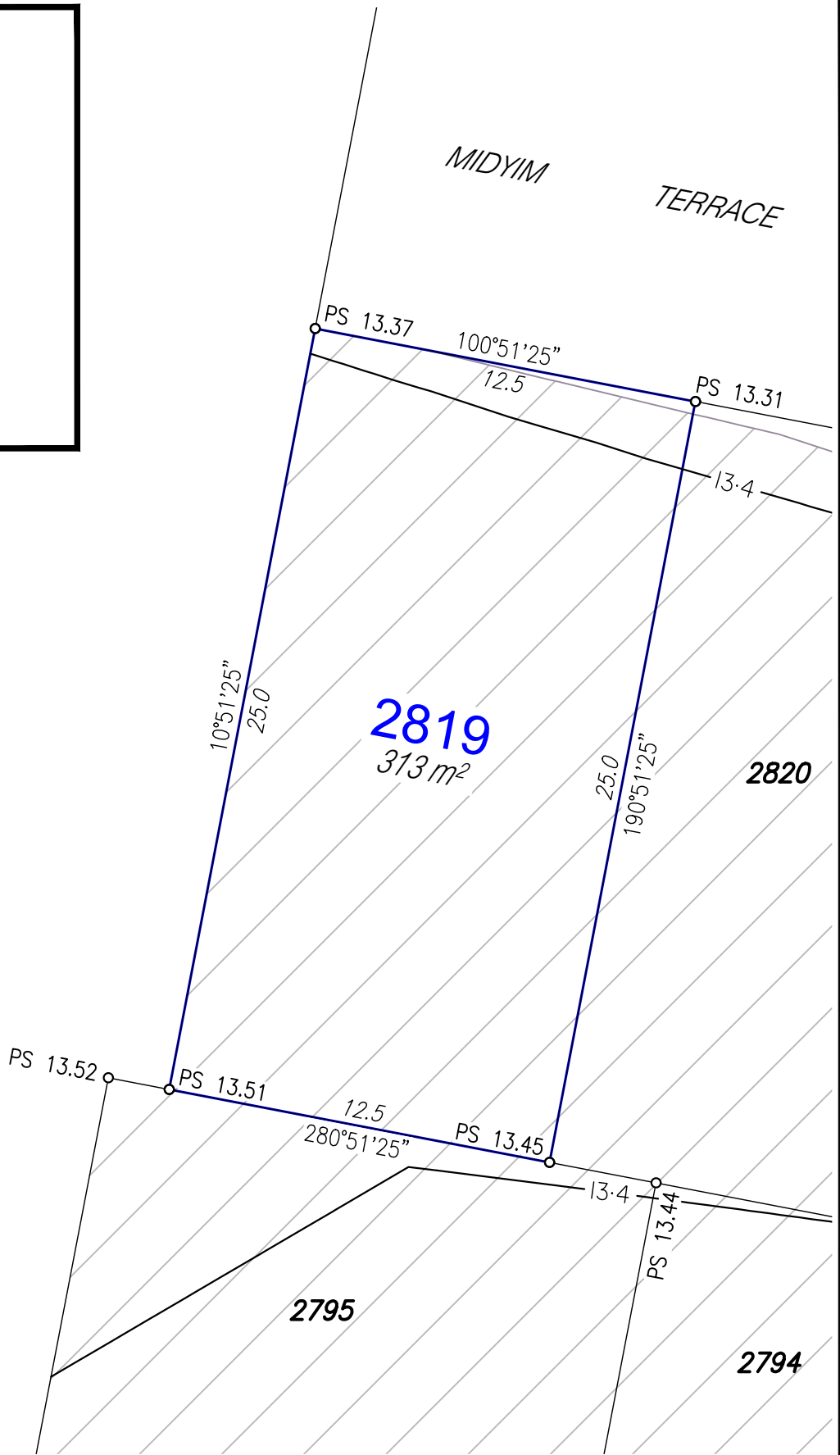
Plan No: 004402.013 L2795

Rev :



LEGEND

- Proposed Lot
- - - Proposed Easement
- Depth of Fill 0.0m-0.5m
- Depth of Fill 0.5m-1.0m
- Depth of Fill 1.0m-1.5m
- Depth of Fill 1.5m-2.0m
- Depth of Fill 2.0m-2.5m
- Depth of Fill 2.5m-3.0m
- Depth of Fill 3.0m-3.5m
- PS X.XX Proposed Surface Levels
- Final Surface Contour (0.2m interval)



NOTES:
Approval Details:
RAL - approval pending
OPW - approval pending

- Areas and Dimensions are subject to survey plan registration.
- Proposed contours, Fill & Final surface level information is as specified on Design information prepared by Calibre Consulting Engineers.
(File: R25-27 tin design.12daz received on 5/05/2023);
These may differ from constructed values, which will not be deemed to be inaccurate for any variance up to +/- 0.5m.
- Levels shown are referenced to the Australian Height Datum (AHD).
- This plan was prepared to satisfy Section 11 of the Land Sales Act 1984.
- Builders should not build off the design levels shown; a site survey is required.
- These notes are an integral part of this plan.

Disclosure Plan

For Proposed Lot 2819
Harmony - Release 27A
Currently Described as Part of Lot 2 on
SP330423
Locality: Palmview
Local Gov: S.C.R.C.

(to be shown on **SP340991**)

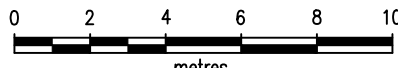
A TETRA TECH COMPANY
© COPYRIGHT PROTECTS THIS PLAN
Unauthorised reproduction or amendment
not permitted. Please contact the author.

RPS AAP Consulting Pty Ltd
ACN 117 883 173
ABN 97 117 883 173

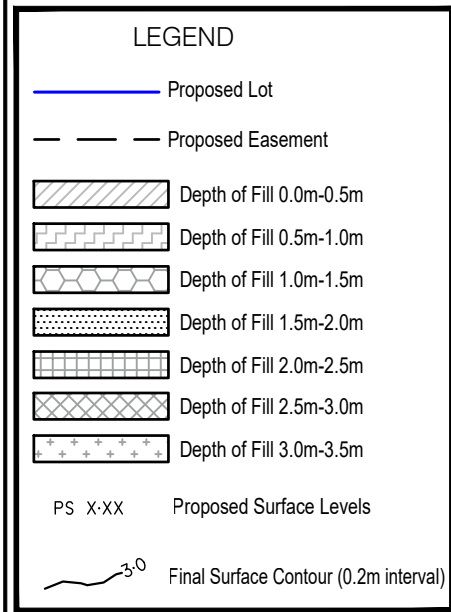
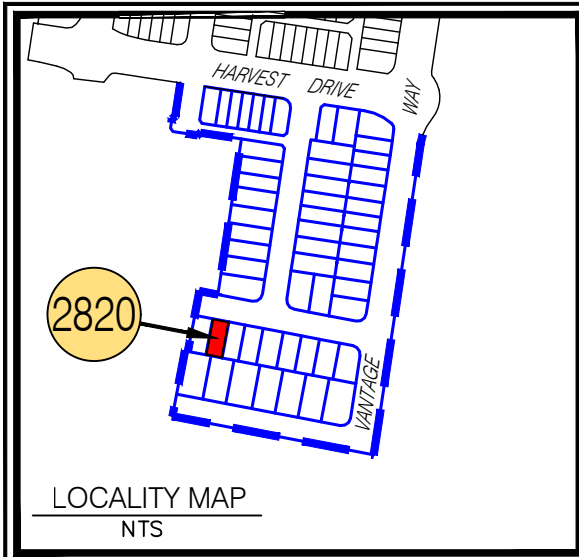
1 Innovation Parkway, Birtinya, Qld, 4575
PO BOX 6149, Meridan Plains, Qld, 4551

T 07 5436 7888
F 07 5493 6630
W rpsgroup.com

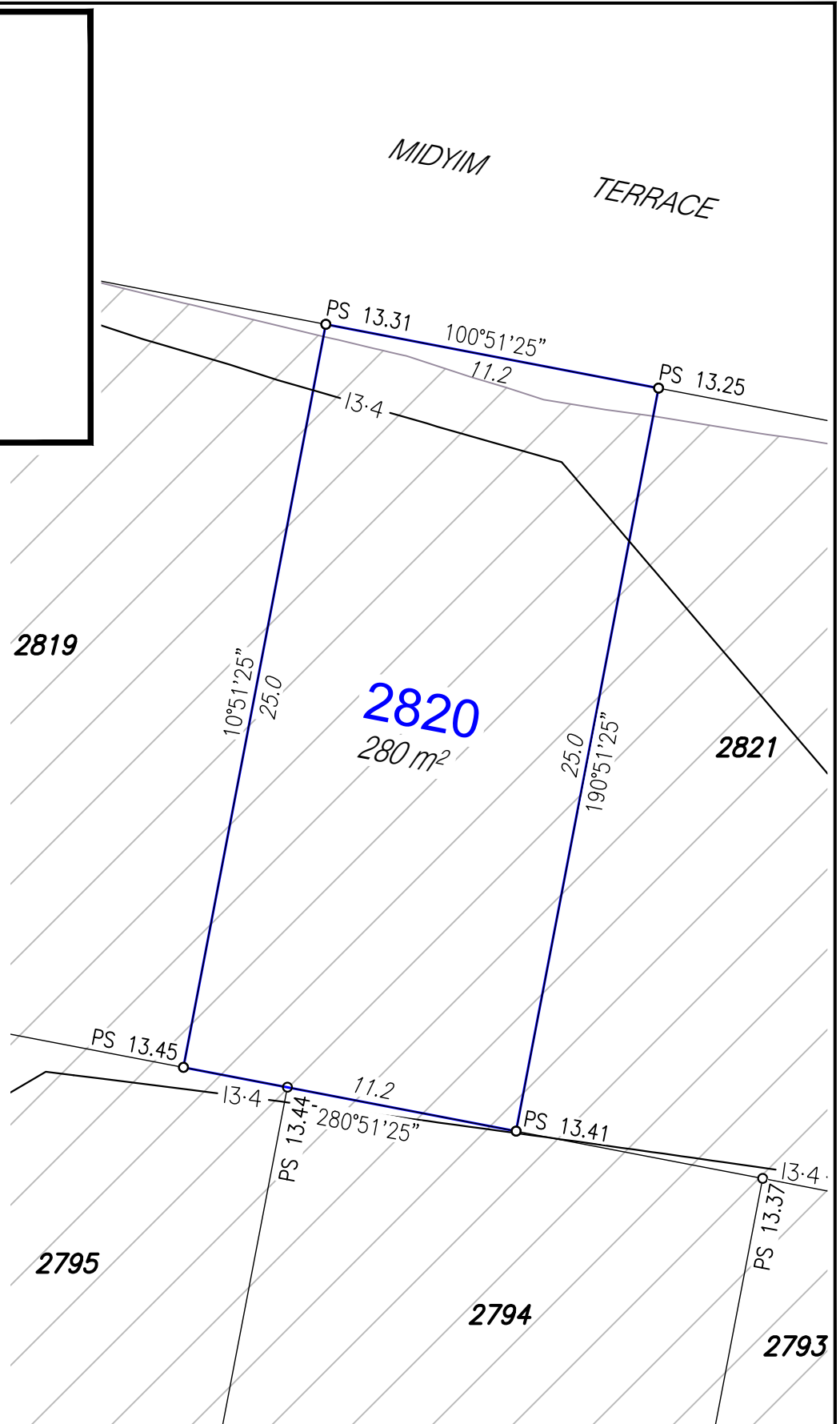
Drawn: MDB	Date: 8/05/2023
Dwg No: 107461-183.dwg	
Cadastral Surveyor: <i>JJ Will</i> (Authorised Delegate)	
Amended:	
Plan No:	Rev :
004402.013 L2819	



SCALE 1:200 IS APPLICABLE ONLY
TO THE ORIGINAL SHEET SIZE. (A4)



- NOTES:**
- Approval Details:
RAL - approval pending
OPW - approval pending
- Areas and Dimensions are subject to survey plan registration.
 - Proposed contours, Fill & Final surface level information is as specified on Design information prepared by Calibre Consulting Engineers.
(File: R25-27 tin design.12daz received on 5/05/2023);
These may differ from constructed values, which will not be deemed to be inaccurate for any variance up to +/- 0.5m.
 - Levels shown are referenced to the Australian Height Datum (AHD).
 - This plan was prepared to satisfy Section 11 of the Land Sales Act 1984.
 - Builders should not build off the design levels shown; a site survey is required.
 - These notes are an integral part of this plan.



Disclosure Plan

For Proposed Lot 2820
Harmony - Release 27A
Currently Described as Part of Lot 2 on
SP330423
Locality: Palmview
Local Gov: S.C.R.C.

(to be shown on **SP340991**)

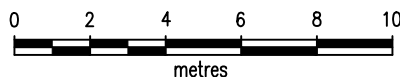


A TETRA TECH COMPANY
© COPYRIGHT PROTECTS THIS PLAN
Unauthorised reproduction or amendment
not permitted. Please contact the author.

RPS AAP Consulting Pty Ltd
ACN 117 883 173
ABN 97 117 883 173

1 Innovation Parkway, Birtinya, Qld, 4575
PO BOX 6149, Meridan Plains, Qld, 4551

T 07 5436 7888
F 07 5493 6630
W rpsgroup.com



SCALE 1:200 IS APPLICABLE ONLY
TO THE ORIGINAL SHEET SIZE. (A4)



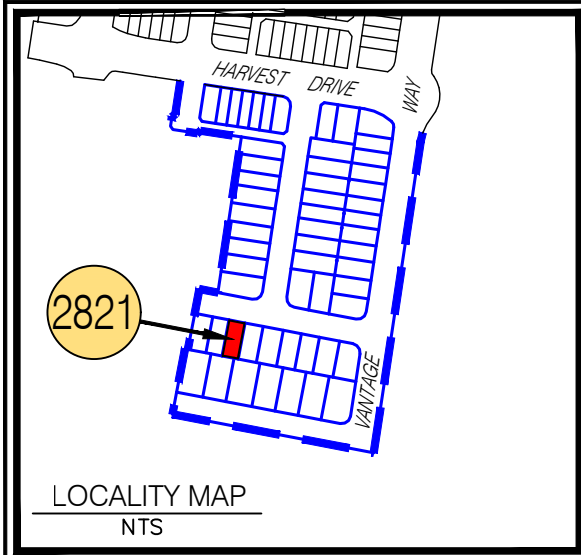
Drawn: MDB Date: 8/05/2023

Dwg No: 107461-183.dwg

Cadastral Surveyor: *JJ Will*
(Authorised Delegate)

Amended:

Plan No: 004402.013 L2820
Rev :

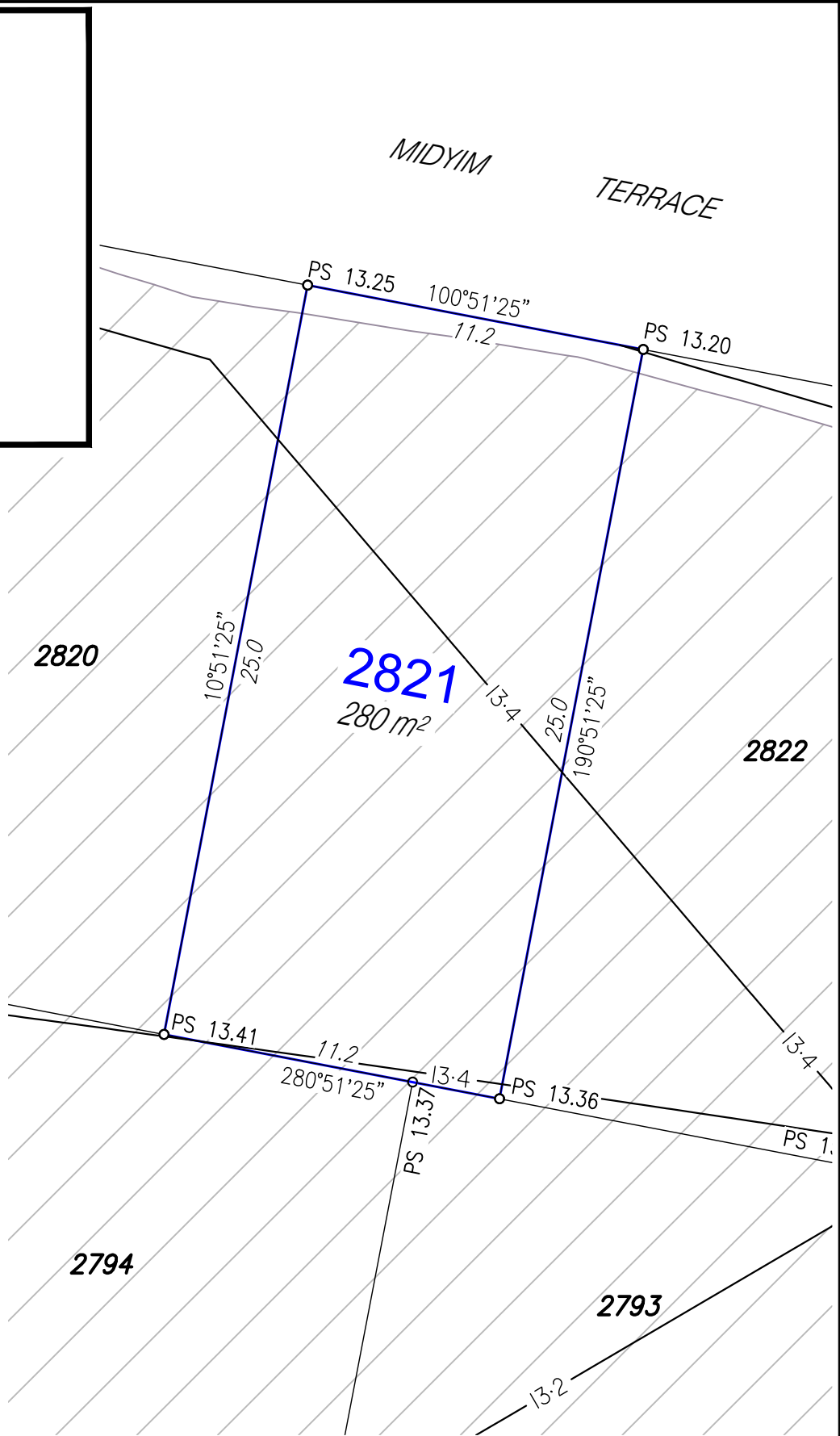


LEGEND

- Proposed Lot
- - - Proposed Easement
- Depth of Fill 0.0m-0.5m
- Depth of Fill 0.5m-1.0m
- Depth of Fill 1.0m-1.5m
- Depth of Fill 1.5m-2.0m
- Depth of Fill 2.0m-2.5m
- Depth of Fill 2.5m-3.0m
- Depth of Fill 3.0m-3.5m
- PS X.XX Proposed Surface Levels
- Final Surface Contour (0.2m interval)

NOTES:
Approval Details:
RAL - approval pending
OPW - approval pending


- Areas and Dimensions are subject to survey plan registration.
- Proposed contours, Fill & Final surface level information is as specified on Design information prepared by Calibre Consulting Engineers.
(File: R25-27 tin design.12daz received on 5/05/2023);
These may differ from constructed values, which will not be deemed to be inaccurate for any variance up to +/- 0.5m.
- Levels shown are referenced to the Australian Height Datum (AHD).
- This plan was prepared to satisfy Section 11 of the Land Sales Act 1984.
- Builders should not build off the design levels shown; a site survey is required.
- These notes are an integral part of this plan.



Disclosure Plan

For Proposed Lot 2821
Harmony - Release 27A
Currently Described as Part of Lot 2 on
SP330423
Locality: Palmview
Local Gov: S.C.R.C.

(to be shown on **SP340991**)

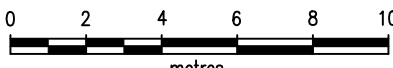


A TETRA TECH COMPANY
© COPYRIGHT PROTECTS THIS PLAN
Unauthorised reproduction or amendment
not permitted. Please contact the author.


RPS AAP Consulting Pty Ltd
ACN 117 883 173
ABN 97 117 883 173

1 Innovation Parkway, Birtinya, Qld, 4575
PO BOX 6149, Meridan Plains, Qld, 4551


T 07 5436 7888
F 07 5493 6630
W rpsgroup.com

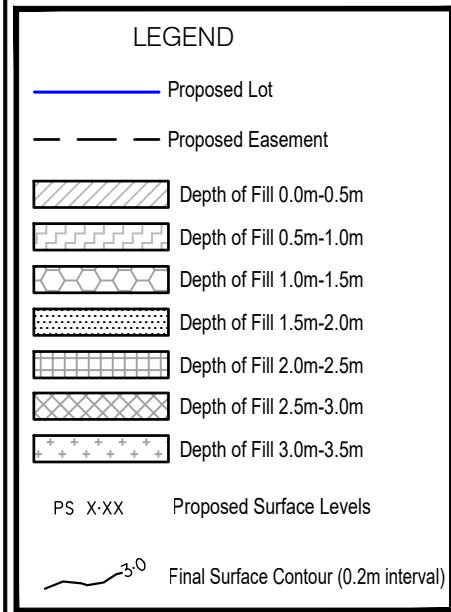
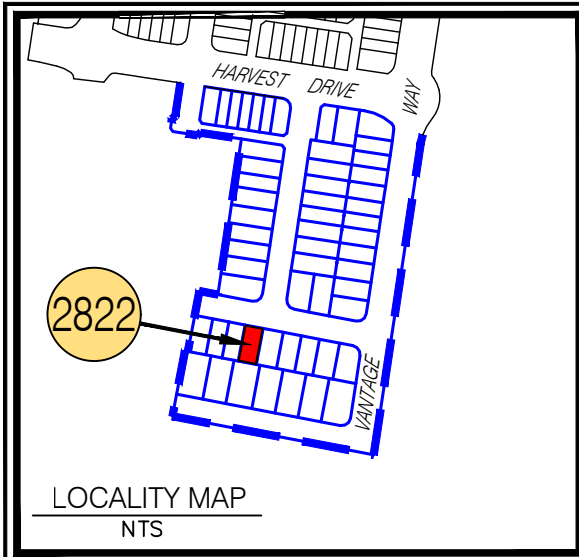


SCALE 1:200 IS APPLICABLE ONLY
TO THE ORIGINAL SHEET SIZE. (A4)

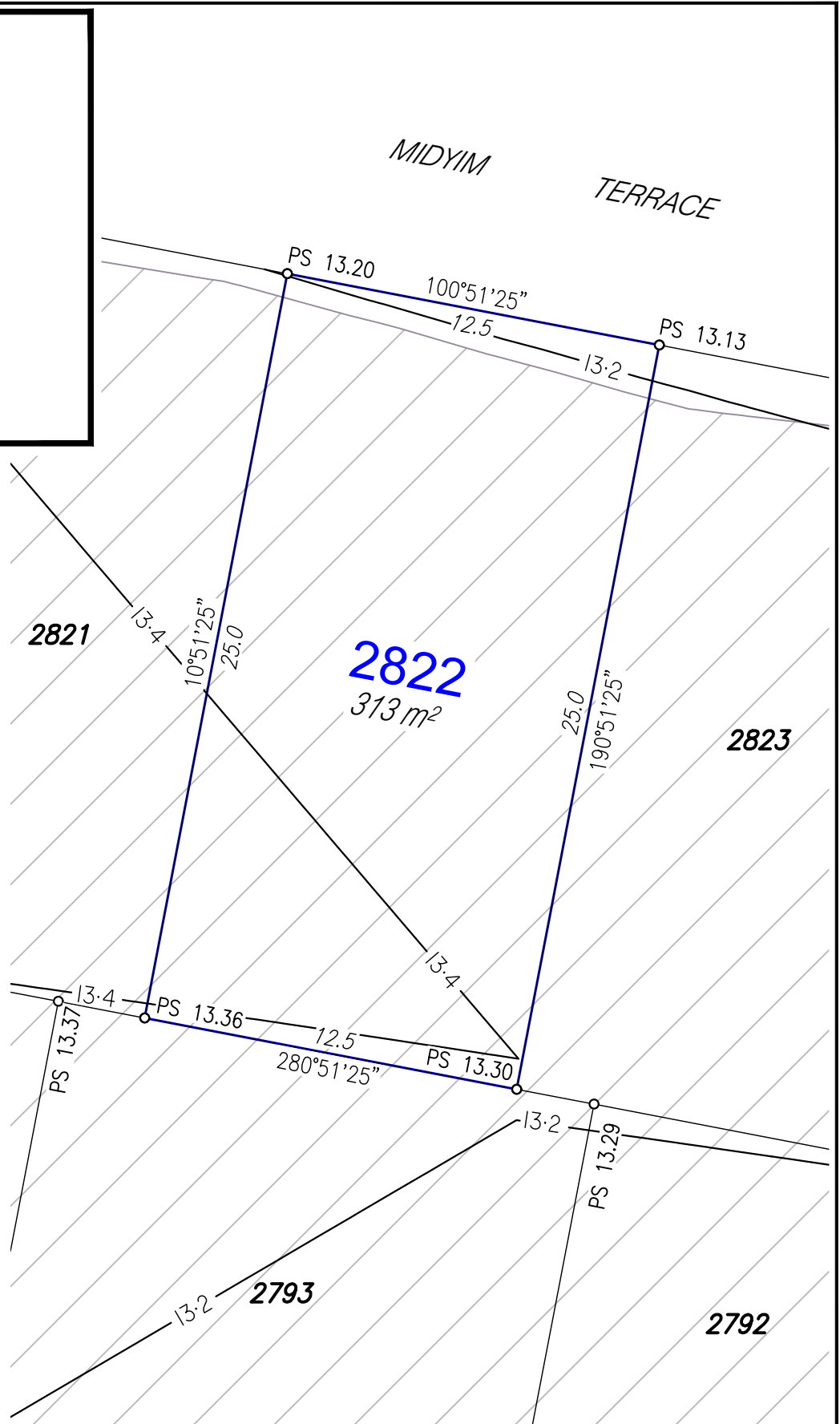


NORTH

Drawn: MDB	Date: 8/05/2023
Dwg No: 107461-183.dwg	
Cadastral Surveyor:  (Authorised Delegate)	
Amended:	
Plan No: 004402.013 L2821	Rev :



- NOTES:**
- Approval Details:
RAL - approval pending
OPW - approval pending
- Areas and Dimensions are subject to survey plan registration.
 - Proposed contours, Fill & Final surface level information is as specified on Design information prepared by Calibre Consulting Engineers.
(File: R25-27 tin design.12daz received on 5/05/2023);
These may differ from constructed values, which will not be deemed to be inaccurate for any variance up to +/- 0.5m.
 - Levels shown are referenced to the Australian Height Datum (AHD).
 - This plan was prepared to satisfy Section 11 of the Land Sales Act 1984.
 - Builders should not build off the design levels shown; a site survey is required.
 - These notes are an integral part of this plan.



Disclosure Plan

For Proposed Lot 2822
Harmony - Release 27A
Currently Described as Part of Lot 2 on
SP330423
Locality: Palmview
Local Gov: S.C.R.C.

(to be shown on **SP340991**)

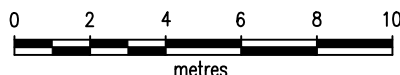


A TETRA TECH COMPANY
© COPYRIGHT PROTECTS THIS PLAN
Unauthorised reproduction or amendment
not permitted. Please contact the author.

RPS AAP Consulting Pty Ltd
ACN 117 883 173
ABN 97 117 883 173

1 Innovation Parkway, Birtinya, Qld, 4575
PO BOX 6149, Meridan Plains, Qld, 4551

T 07 5436 7888
F 07 5493 6630
W rpsgroup.com



SCALE 1:200 IS APPLICABLE ONLY
TO THE ORIGINAL SHEET SIZE. (A4)



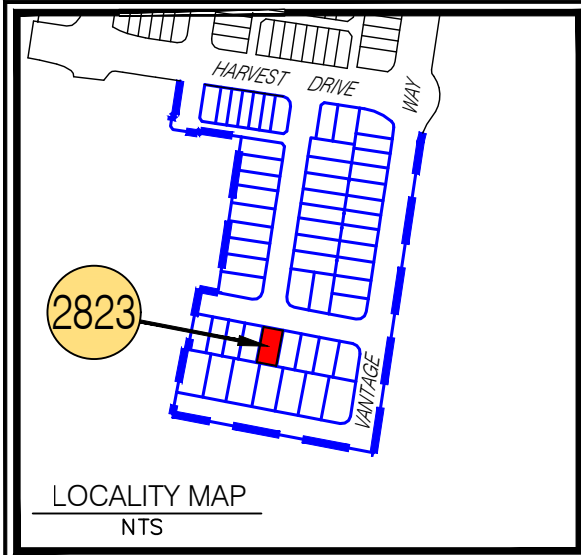
Drawn: MDB Date: 8/05/2023

Dwg No: 107461-183.dwg

Cadastral Surveyor: *JJ Will*
(Authorised Delegate)

Amended:

Plan No: 004402.013 L2822 Rev :

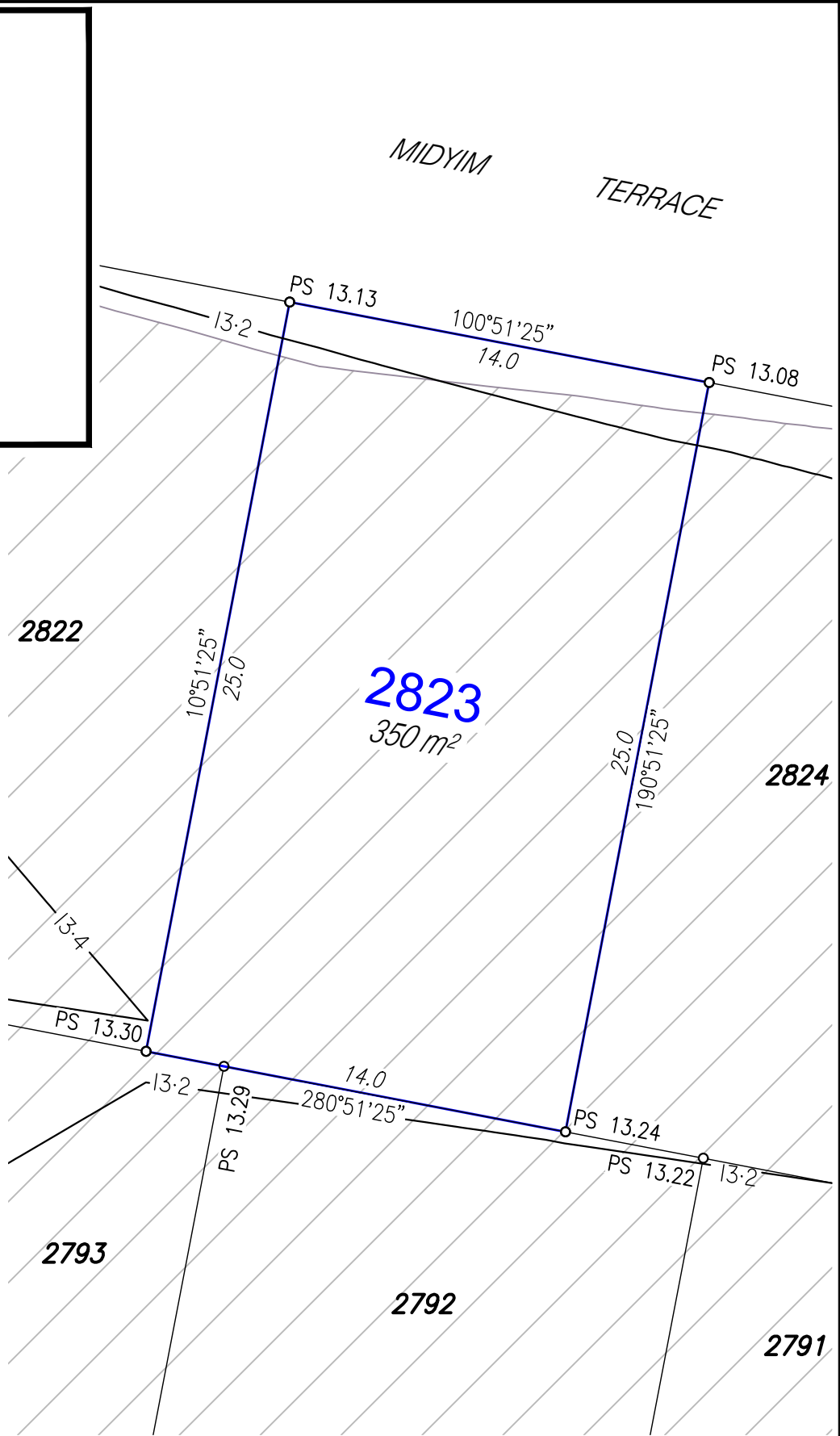


LEGEND

- Proposed Lot
- - - Proposed Easement
- Depth of Fill 0.0m-0.5m
- Depth of Fill 0.5m-1.0m
- Depth of Fill 1.0m-1.5m
- Depth of Fill 1.5m-2.0m
- Depth of Fill 2.0m-2.5m
- Depth of Fill 2.5m-3.0m
- Depth of Fill 3.0m-3.5m
- PS X.XX Proposed Surface Levels
- Final Surface Contour (0.2m interval)

NOTES:
Approval Details:
RAL - approval pending
OPW - approval pending


- Areas and Dimensions are subject to survey plan registration.
- Proposed contours, Fill & Final surface level information is as specified on Design information prepared by Calibre Consulting Engineers.
(File: R25-27 tin design.12daz received on 5/05/2023);
These may differ from constructed values, which will not be deemed to be inaccurate for any variance up to +/- 0.5m.
- Levels shown are referenced to the Australian Height Datum (AHD).
- This plan was prepared to satisfy Section 11 of the Land Sales Act 1984.
- Builders should not build off the design levels shown; a site survey is required.
- These notes are an integral part of this plan.



Disclosure Plan

For Proposed Lot 2823
Harmony - Release 27A
Currently Described as Part of Lot 2 on
SP330423
Locality: Palmview
Local Gov: S.C.R.C.

(to be shown on **SP340991**)

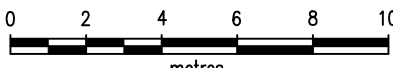


A TETRA TECH COMPANY
© COPYRIGHT PROTECTS THIS PLAN
Unauthorised reproduction or amendment
not permitted. Please contact the author.


RPS AAP Consulting Pty Ltd
ACN 117 883 173
ABN 97 117 883 173

1 Innovation Parkway, Birtinya, Qld, 4575
PO BOX 6149, Meridan Plains, Qld, 4551


T 07 5436 7888
F 07 5493 6630
W rpsgroup.com

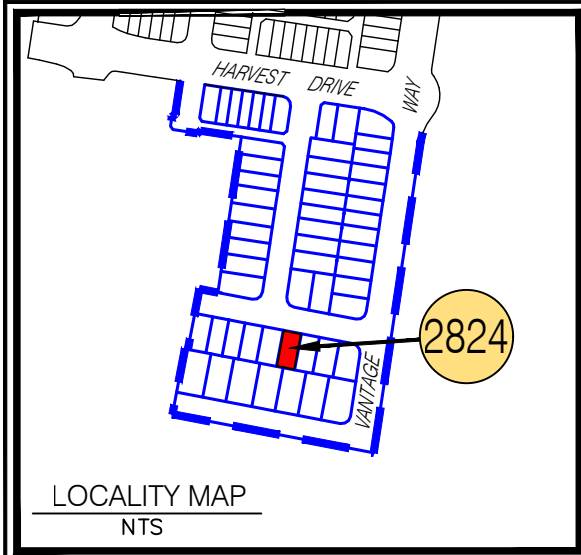


SCALE 1:200 IS APPLICABLE ONLY
TO THE ORIGINAL SHEET SIZE. (A4)



NORTH

Drawn: MDB	Date: 8/05/2023
Dwg No: 107461-183.dwg	
Cadastral Surveyor:  (Authorised Delegate)	
Amended:	
Plan No:	Rev :
004402.013 L2823	

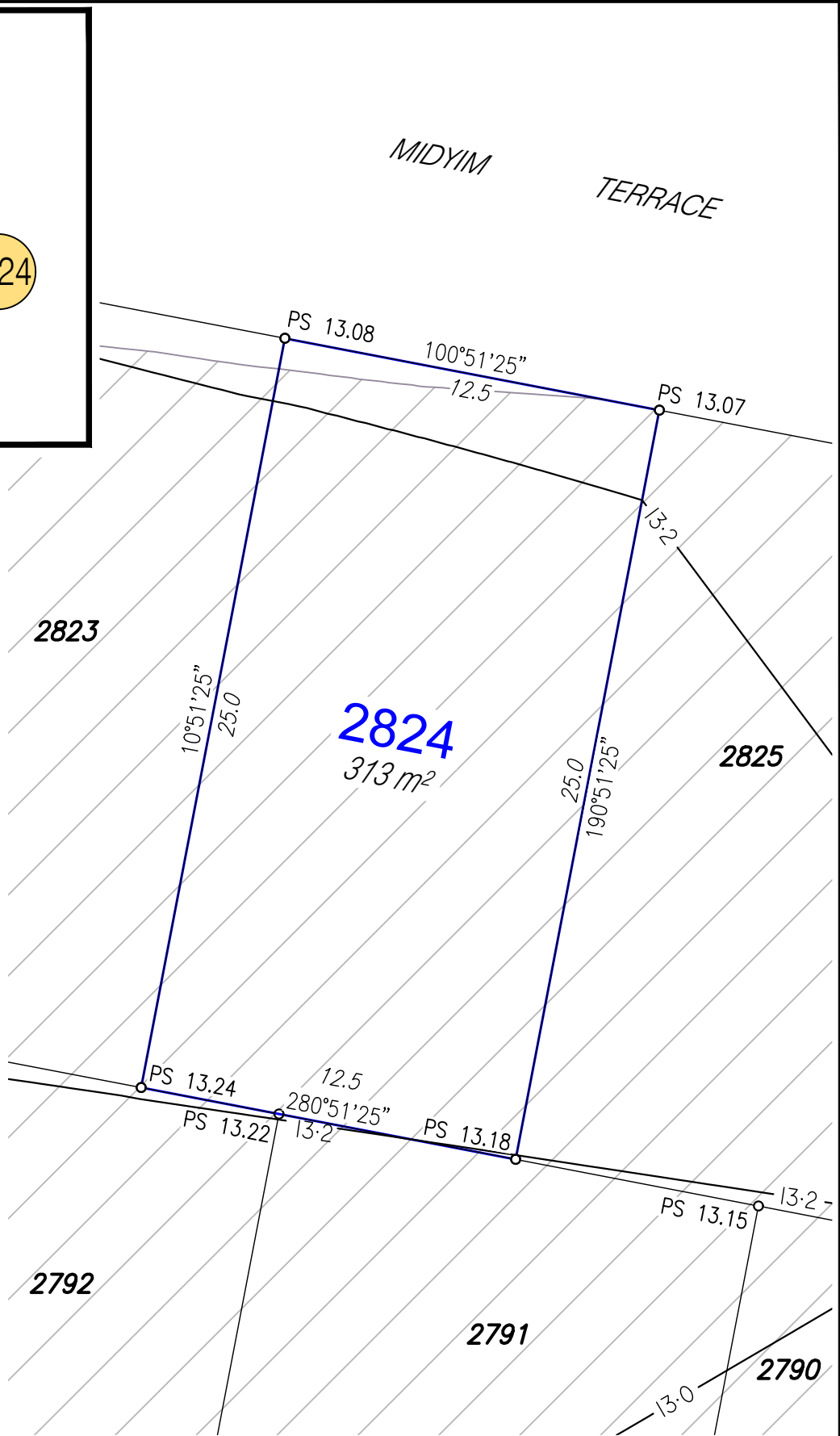


LEGEND

- Proposed Lot
- - - Proposed Easement
- Depth of Fill 0.0m-0.5m
- Depth of Fill 0.5m-1.0m
- Depth of Fill 1.0m-1.5m
- Depth of Fill 1.5m-2.0m
- Depth of Fill 2.0m-2.5m
- Depth of Fill 2.5m-3.0m
- Depth of Fill 3.0m-3.5m
- PS X.XX Proposed Surface Levels
- Final Surface Contour (0.2m interval)

NOTES:
Approval Details:
RAL - approval pending
OPW - approval pending


- Areas and Dimensions are subject to survey plan registration.
- Proposed contours, Fill & Final surface level information is as specified on Design information prepared by Calibre Consulting Engineers.
(File: R25-27 tin design.12daz received on 5/05/2023);
These may differ from constructed values, which will not be deemed to be inaccurate for any variance up to +/- 0.5m.
- Levels shown are referenced to the Australian Height Datum (AHD).
- This plan was prepared to satisfy Section 11 of the Land Sales Act 1984.
- Builders should not build off the design levels shown; a site survey is required.
- These notes are an integral part of this plan.



Disclosure Plan

For Proposed Lot 2824
Harmony - Release 27A
Currently Described as Part of Lot 2 on
SP330423
Locality: Palmview
Local Gov: S.C.R.C.

(to be shown on **SP340991**)

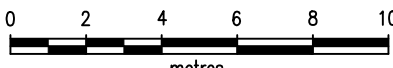


A TETRA TECH COMPANY
© COPYRIGHT PROTECTS THIS PLAN
Unauthorised reproduction or amendment
not permitted. Please contact the author.


RPS AAP Consulting Pty Ltd
ACN 117 883 173
ABN 97 117 883 173

1 Innovation Parkway, Birtinya, Qld, 4575
PO BOX 6149, Meridan Plains, Qld, 4551


T 07 5436 7888
F 07 5493 6630
W rpsgroup.com

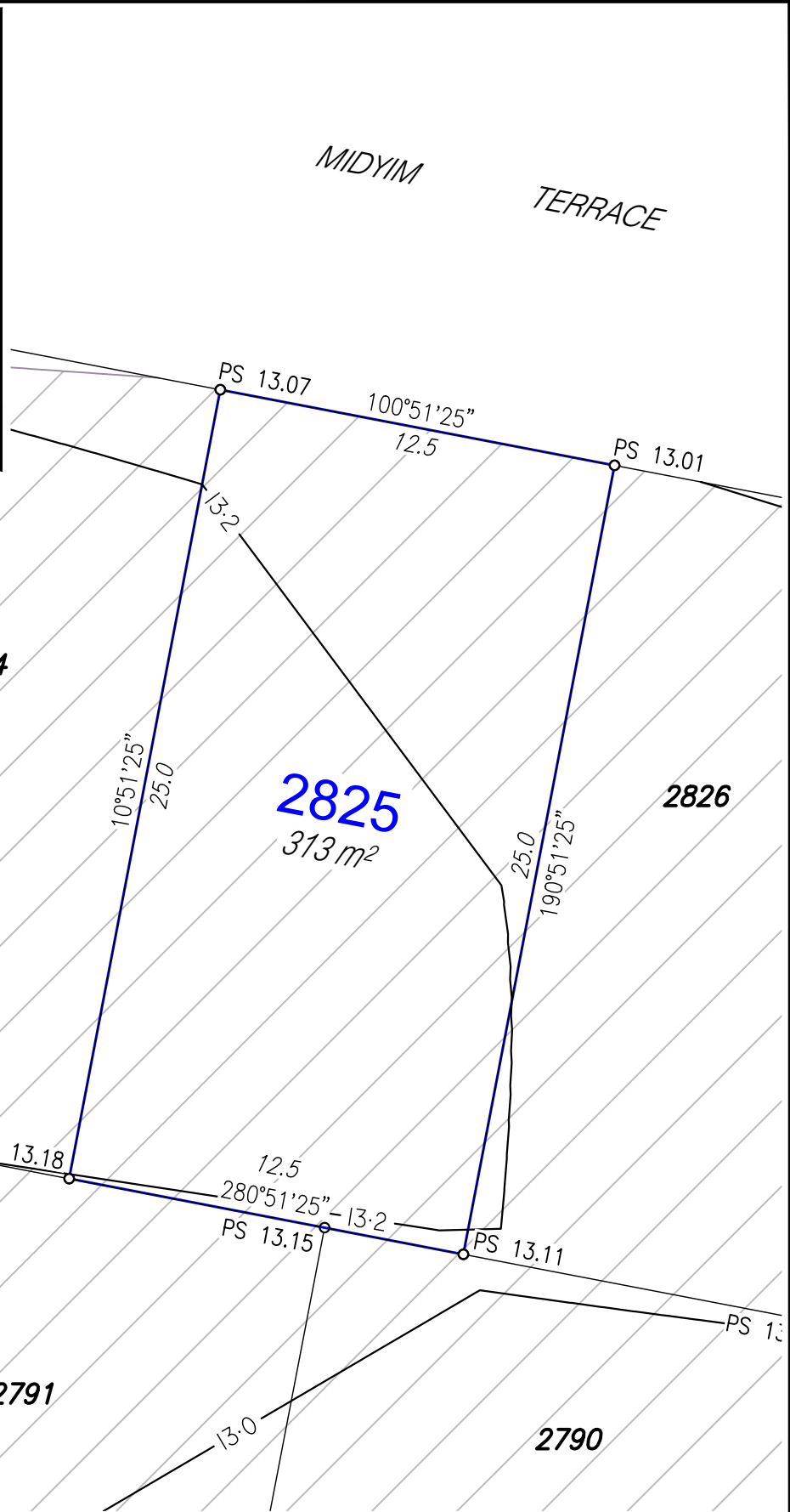
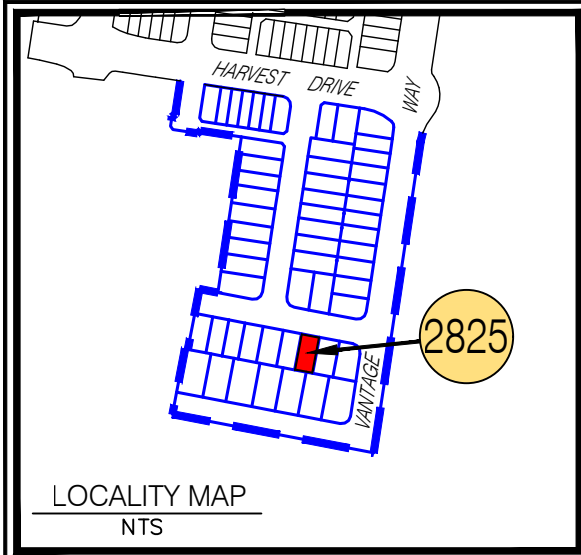


SCALE 1:200 IS APPLICABLE ONLY
TO THE ORIGINAL SHEET SIZE. (A4)



NORTH

Drawn: MDB	Date: 8/05/2023
Dwg No: 107461-183.dwg	
Cadastral Surveyor: 	
(Authorised Delegate)	
Amended:	
Plan No:	Rev :
004402.013 L2824	



LEGEND

- Proposed Lot
- Proposed Easement
- Depth of Fill 0.0m-0.5m
- Depth of Fill 0.5m-1.0m
- Depth of Fill 1.0m-1.5m
- Depth of Fill 1.5m-2.0m
- Depth of Fill 2.0m-2.5m
- Depth of Fill 2.5m-3.0m
- Depth of Fill 3.0m-3.5m
- PS X.XX Proposed Surface Levels
- Final Surface Contour (0.2m interval)

NOTES:

Approval Details:
 RAL - approval pending
 OPW - approval pending

- Areas and Dimensions are subject to survey plan registration.
- Proposed contours, Fill & Final surface level information is as specified on Design information prepared by Calibre Consulting Engineers.
 (File: R25-27 tin design.12daz received on 5/05/2023);
 These may differ from constructed values, which will not be deemed to be inaccurate for any variance up to +/- 0.5m.
- Levels shown are referenced to the Australian Height Datum (AHD).
- This plan was prepared to satisfy Section 11 of the Land Sales Act 1984.
- Builders should not build off the design levels shown; a site survey is required.
- These notes are an integral part of this plan.

Disclosure Plan

For Proposed Lot 2825
 Harmony - Release 27A
 Currently Described as Part of Lot 2 on
 SP330423
 Locality: Palmview
 Local Gov: S.C.R.C.
 (to be shown on **SP340991**)

rps
A TETRA TECH COMPANY
 © COPYRIGHT PROTECTS THIS PLAN
 Unauthorised reproduction or amendment
 not permitted. Please contact the author.

RPS AAP Consulting Pty Ltd
 ACN 117 883 173
 ABN 97 117 883 173
 1 Innovation Parkway, Birtinya, Qld, 4575
 PO BOX 6149, Meridan Plains, Qld, 4551

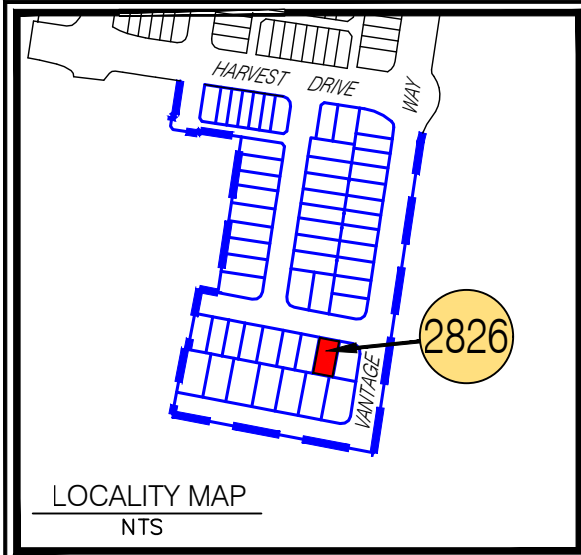
T 07 5436 7888
 F 07 5493 6630
 W rpsgroup.com

0 2 4 6 8 10
 metres

SCALE 1:200 IS APPLICABLE ONLY
 TO THE ORIGINAL SHEET SIZE. (A4)

NORTH

Drawn: MDB	Date: 8/05/2023
Dwg No: 107461-183.dwg	
Cadastral Surveyor: <i>JJ Will</i> (Authorised Delegate)	
Amended:	
Plan No: 004402.013 L2825	Rev :

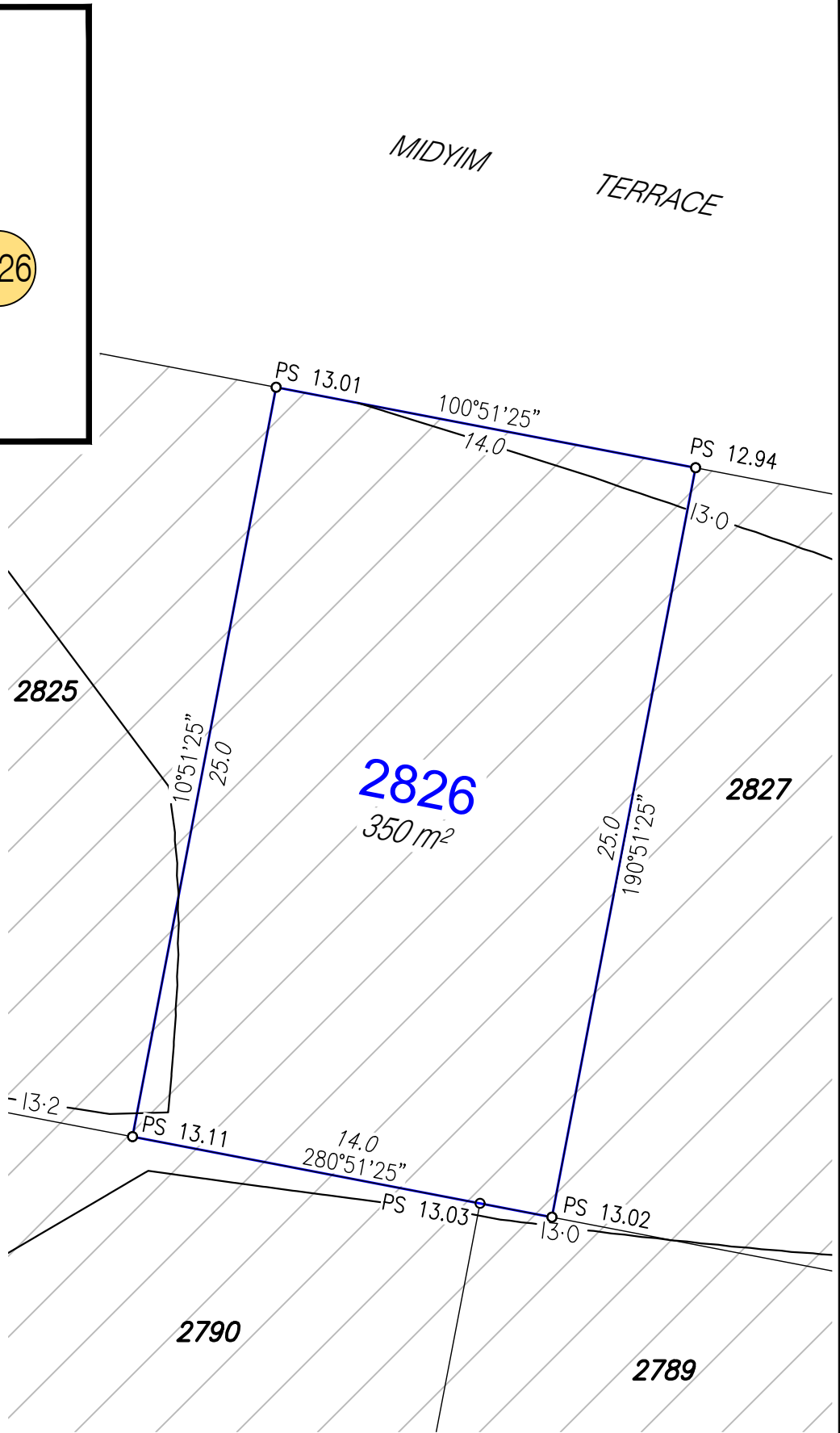


LEGEND

- Proposed Lot
- - - Proposed Easement
- Depth of Fill 0.0m-0.5m
- Depth of Fill 0.5m-1.0m
- Depth of Fill 1.0m-1.5m
- Depth of Fill 1.5m-2.0m
- Depth of Fill 2.0m-2.5m
- Depth of Fill 2.5m-3.0m
- Depth of Fill 3.0m-3.5m
- PS X.XX Proposed Surface Levels
- Final Surface Contour (0.2m interval)

NOTES:
Approval Details:
RAL - approval pending
OPW - approval pending


- Areas and Dimensions are subject to survey plan registration.
- Proposed contours, Fill & Final surface level information is as specified on Design information prepared by Calibre Consulting Engineers.
(File: R25-27 tin design.12daz received on 5/05/2023);
These may differ from constructed values, which will not be deemed to be inaccurate for any variance up to +/- 0.5m.
- Levels shown are referenced to the Australian Height Datum (AHD).
- This plan was prepared to satisfy Section 11 of the Land Sales Act 1984.
- Builders should not build off the design levels shown; a site survey is required.
- These notes are an integral part of this plan.



Disclosure Plan

For Proposed Lot 2826
Harmony - Release 27A
Currently Described as Part of Lot 2 on
SP330423
Locality: Palmview
Local Gov: S.C.R.C.

(to be shown on **SP340991**)




A TETRA TECH COMPANY
© COPYRIGHT PROTECTS THIS PLAN
Unauthorised reproduction or amendment
not permitted. Please contact the author.

RPS AAP Consulting Pty Ltd
ACN 117 883 173
ABN 97 117 883 173
1 Innovation Parkway, Birtinya, Qld, 4575
PO BOX 6149, Meridan Plains, Qld, 4551

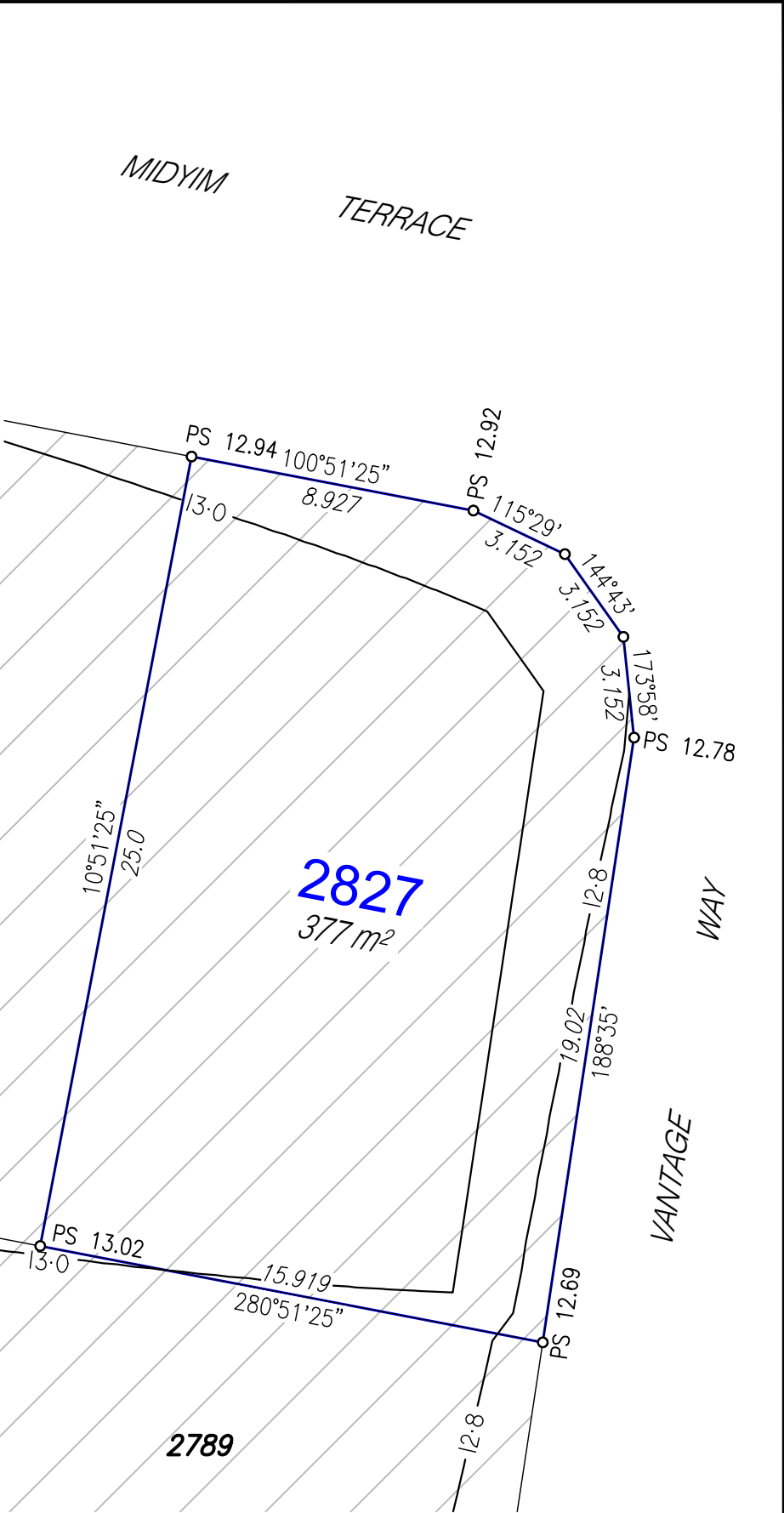
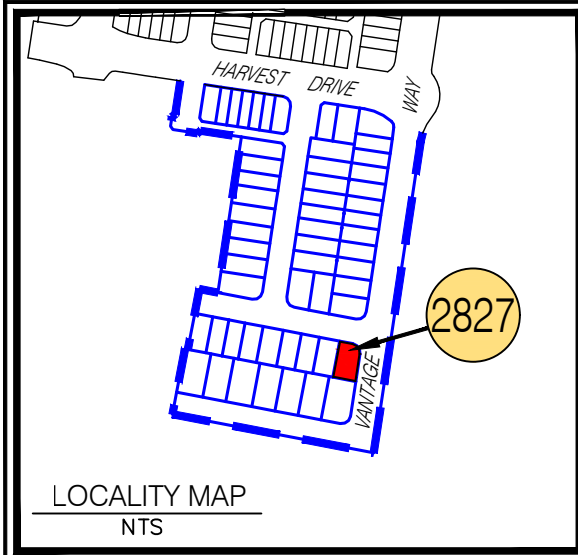
T 07 5436 7888
F 07 5493 6630
W rpsgroup.com

0 2 4 6 8 10
metres

SCALE 1:200 IS APPLICABLE ONLY
TO THE ORIGINAL SHEET SIZE. (A4)



Drawn: MDB	Date: 8/05/2023
Dwg No: 107461-183.dwg	
Cadastral Surveyor: <i>JJ Will</i> (Authorised Delegate)	
Amended:	
Plan No:	Rev :
004402.013 L2826	



LEGEND

- Proposed Lot
- Proposed Easement
- Depth of Fill 0.0m-0.5m
- Depth of Fill 0.5m-1.0m
- Depth of Fill 1.0m-1.5m
- Depth of Fill 1.5m-2.0m
- Depth of Fill 2.0m-2.5m
- Depth of Fill 2.5m-3.0m
- Depth of Fill 3.0m-3.5m
- PS X.XX Proposed Surface Levels
- Final Surface Contour (0.2m interval)

NOTES:

Approval Details:
RAL - approval pending
OPW - approval pending

- Areas and Dimensions are subject to survey plan registration.
- Proposed contours, Fill & Final surface level information is as specified on Design information prepared by Calibre Consulting Engineers.
(File: R25-27 tin design.12daz received on 5/05/2023);
These may differ from constructed values, which will not be deemed to be inaccurate for any variance up to +/- 0.5m.
- Levels shown are referenced to the Australian Height Datum (AHD).
- This plan was prepared to satisfy Section 11 of the Land Sales Act 1984.
- Builders should not build off the design levels shown; a site survey is required.
- These notes are an integral part of this plan.

Disclosure Plan

For Proposed Lot 2827
Harmony - Release 27A
Currently Described as Part of Lot 2 on
SP330423
Locality: Palmview
Local Gov: S.C.R.C.
(to be shown on **SP340991**)

rps
A TETRA TECH COMPANY
© COPYRIGHT PROTECTS THIS PLAN
Unauthorised reproduction or amendment
not permitted. Please contact the author.

RPS AAP Consulting Pty Ltd
ACN 117 883 173
ABN 97 117 883 173
1 Innovation Parkway, Birtinya, Qld, 4575
PO BOX 6149, Meridan Plains, Qld, 4551
T 07 5436 7888
F 07 5493 6630
W rpsgroup.com

0 2 4 6 8 10
metres

SCALE 1:200 IS APPLICABLE ONLY
TO THE ORIGINAL SHEET SIZE. (A4)

NORTH

Drawn: MDB	Date: 8/05/2023
Dwg No: 107461-183.dwg	
Cadastral Surveyor: <i>JJ Will</i> (Authorised Delegate)	
Amended:	
Plan No: 004402.013 L2827	Rev :